






BOARD OF ADJUSTMENTS



-  SUBJECT TRACT
-  ZONING BOUNDARY

CASE#: C15-2011-0100
 LOCATION: 1304 ALTA VISTA
 GRID: J20
 MANAGER: SUSAN WALKER



This map has been produced by the Communications Technology Management Dept. on behalf of the Planning Development Review Dept. for the sole purpose of geographic reference. No warranty is made by the City of Austin regarding specific accuracy or completeness.