










# Holly Neighborhood Planning Area Future Land Use Map

City of Austin  
PDRD  
November 28, 2001  
Updated: May 12, 2011

A comprehensive plan shall not constitute zoning regulations or establish zoning district boundaries.



| FLUM Categories   |                              |
|---|------------------------------|
|   | Single-Family                |
|   | Multifamily                  |
|   | Commercial                   |
|   | Mixed Use                    |
|  | Office                       |
|  | Industry                     |
|  | Civic                        |
|  | Recreation & Open Space      |
|  | Specific Regulating District |