

CITY OF AUSTIN
6.6 ACRE PARK
VOL. 880, PG. 259
& VOL. 928, PG. 124

CITY OF AUSTIN
6.6 ACRE PARK
VOL. 880, PG. 259
& VOL. 928, PG. 124

A.I.S.D., HIGHLAND
PARK ELEMENTARY
VOL. 909, PG. 632

10' STORM SEWER ESMT.
VOL. 1501, PG. 168
& VOL. 1502, PG. 54
(SCALED & TAKEN FROM
PLAT OF HPW ADDITION 3)

LOT 1, HPW ADDITION 3
PLAT BK. 83, PG. 222A



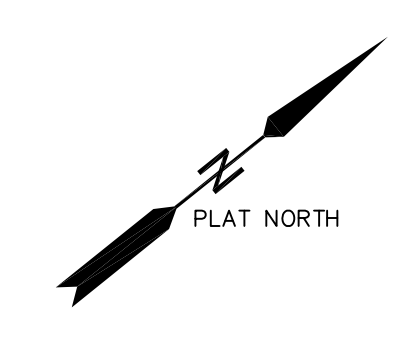
LOT 2, HPW ADDITION 3
PLAT BK. 83, PG. 222A

TREE LIST

TAG NO.	DESCRIPTION
180	12" HACKBERRY
191	10" HACKBERRY
192	20" AMERICAN ELM
193	8" HACKBERRY
194	9" BURR OAK
195	10" POST OAK
196	16" LIVE OAK
197	20" Sycamore
198	10" POST OAK

LEGEND

- These standard symbols will be found in the drawing
- ▲ SPIT
 - + DOWN GUY ANCHOR
 - ⊕ DOWNSPOUT
 - ⊙ IRRIGATION SPRINKLER HEAD
 - ⊙ MANHOLE (TYPE UNKNOWN)
 - ⊙ POWER POLE
 - ⊙ STORM MANHOLE
 - ⊙ SNOWHOLE
 - ⊙ WATER METER
 - ⊙ SANITARY SEWER MANHOLE
 - ⊙ CRAWLSPACE WITH GRATE
 - ⊙ SSC RISER



James M. Grant

P.O. BOX 807
MANHACCA, TEXAS 78652
(512)444-1781

JAMES M. GRANT, RPLS 1919
DATE: AUGUST 1, 2011



SHEET 1 OF 2

PARTIAL TOPOGRAPHIC SURVEY
OF THE HIGHLAND PARK ELEMENTARY SCHOOL CAMPUS

FILE PATH: J:\CARLSON\2011\452\45539-HIGHLAND PARK ELEM\45539