

ORDINANCE NO. 20120202-025

AN ORDINANCE AMENDING ORDINANCE NO. 20021107-Z-11, WHICH ADOPTED THE EAST MLK COMBINED NEIGHBORHOOD PLAN AS AN ELEMENT OF THE AUSTIN TOMORROW COMPREHENSIVE PLAN, TO CHANGE THE LAND USE DESIGNATION ON THE FUTURE LAND USE MAP FOR PROPERTY LOCATED AT 6406 GARDEN VIEW DRIVE.

BE IT ORDAINED BY THE CITY COUNCIL OF THE CITY OF AUSTIN:

PART 1. Ordinance No. 20021107-Z-11 adopted the East MLK Combined Neighborhood Plan as an element of the Austin Tomorrow Comprehensive Plan.


PART 2. Ordinance No. 20021107-Z-11 is amended to change the land use designation from mixed residential use and mixed use to recreation and open space use for the property located at 6406 Garden View Drive on the future land use map attached as Exhibit "A" and incorporated in this ordinance, and described in File NPA-2011-0015.01 at the Planning and Development Review Department.


PART 3. This ordinance takes effect on February 13, 2012.

PASSED AND APPROVED

February 2, 2012 §
§

Lee Leffingwell
Mayor

APPROVED: 
Karen M. Kennard
City Attorney

ATTEST: 
Shirley A. Gentry
City Clerk

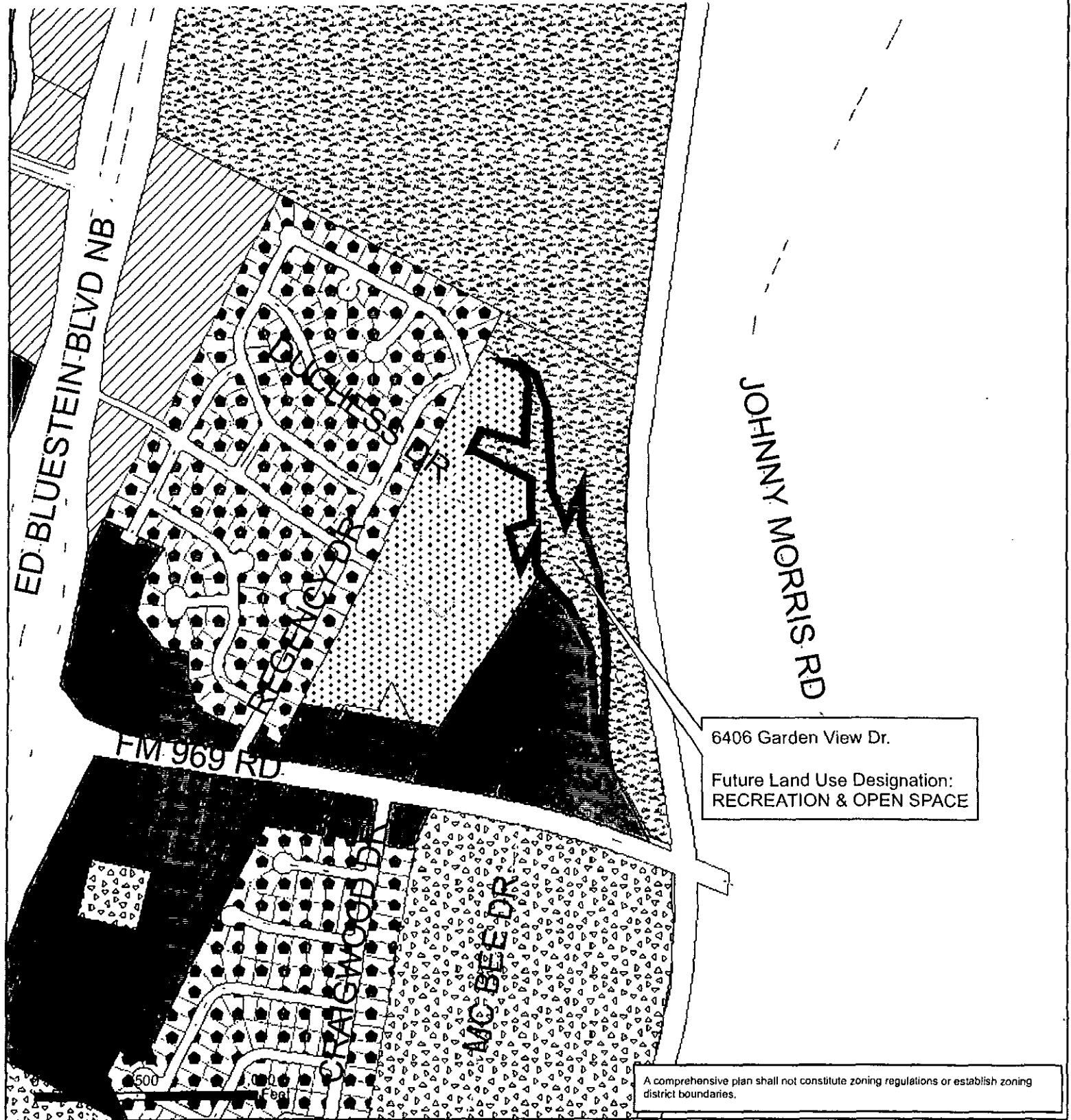


Exhibit A

MLK-183 Neighborhood Plan

Amendment NPA-2011-0015.01

This product is for informational purposes and may not have been prepared for or be suitable for legal, engineering, or surveying purposes. It does not represent an on-the-ground survey and represents only the approximate relative location of property boundaries.

This product has been produced by the Planning and Development Review for the sole purpose of geographic reference. No warranty is made by the City of Austin regarding specific accuracy or completeness.

Future Land Use

	Single-Family		Office
	Mixed Residential		Industry
	Multi-Family		Civic
	Commercial		Recreation & Open Space
	Mixed Use		Transportation



City of Austin
Planning and Development Review Department
Created on 10/20/2010, PF

Exhibit A