

# COATS | ROSE

*A Professional Corporation*

C2  
1

JOHN M. JOSEPH

jnjoseph@coatsrose.com  
Direct Dial  
512.541.3593

May 9, 2012

**VIA EMAIL**

Ms. Sherri Sirwaitis, Case Manager  
Planning & Development Review Department  
City of Austin  
505 Barton Springs, 5<sup>th</sup> Floor  
Austin, Texas 78704

Re: Harris Branch PUD Revision 17 (C814-90-0003.17); Postponement Request

Dear Ms. Sirwaitis:

I am writing to you on behalf of our client, Austin HB Residential Properties, Ltd. (the "Applicant"). It is my understanding that the above reference matter is scheduled for the Zoning and Platting Commission agenda for May 15, 2012.

I am writing to formally request a postponement of the public hearing of the above-referenced PUD zoning case from the May 15, 2012 Zoning and Platting Commission agenda to the June 5, 2012 Zoning and Platting Commission agenda.

It is our understanding that some of the Commissioners will be absent from the May 15, 2012 hearing, and we would like the opportunity to present this case to a full commission.

This is the Applicant's first request for a postponement.

Thank you for your immediate attention to this matter. Please feel free to contact me if you have any questions.

Sincerely,



John M. Joseph

1717 W. 6<sup>th</sup> Street, Suite 420 Austin, Texas 78703

Phone: 512-469-7987 Fax: 512-469-9408

Web: [www.coatsrose.com](http://www.coatsrose.com)

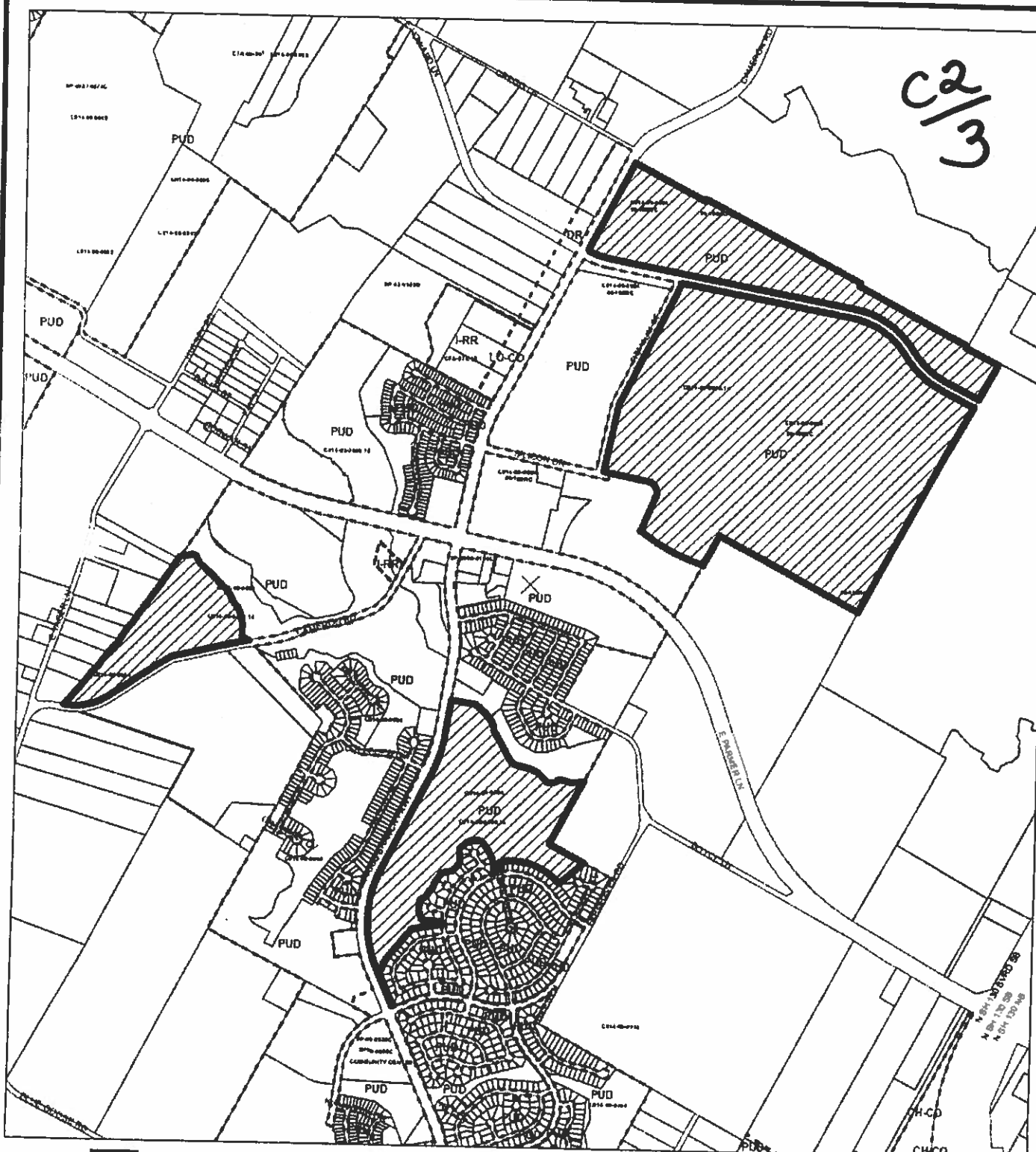
HOUSTON | CLEAR LAKE | AUSTIN | DALLAS | SAN ANTONIO | NEW ORLEANS  
1541478.1/011079.000001

May 9, 2012  
Page 2




C2  
2

cc: Betty Baker, Chair Zoning and Platting Commission  
Jerry Rusthoven, City of Austin  
John McCullough, Austin HB Residential Properties, Ltd.  
Charlie Steinman, CSF Civil Group, LLC

C2/3



1" = 18000'

-  SUBJECT TRACT
-  PENDING CASE
-  ZONING BOUNDARY

**ZONING**  
**ZONING CASE#: C814-90-0003.17**



This product is for informational purposes and may not have been prepared for or be suitable for legal, engineering, or surveying purposes. It does not represent an on-the-ground survey and represents only the approximate relative location of property boundaries.

This product has been produced by CTM for the sole purpose of geographic reference. No warranty is made by the City of Austin regarding specific accuracy or completeness.