

Sound Permit Case SO-2012-0023

CITY OF AUSTIN

EXTRA-TERRITORIAL JURISDICTION

Tuesday, April 17, 2012
chilling_lucyschicken_soundpermit.mxd

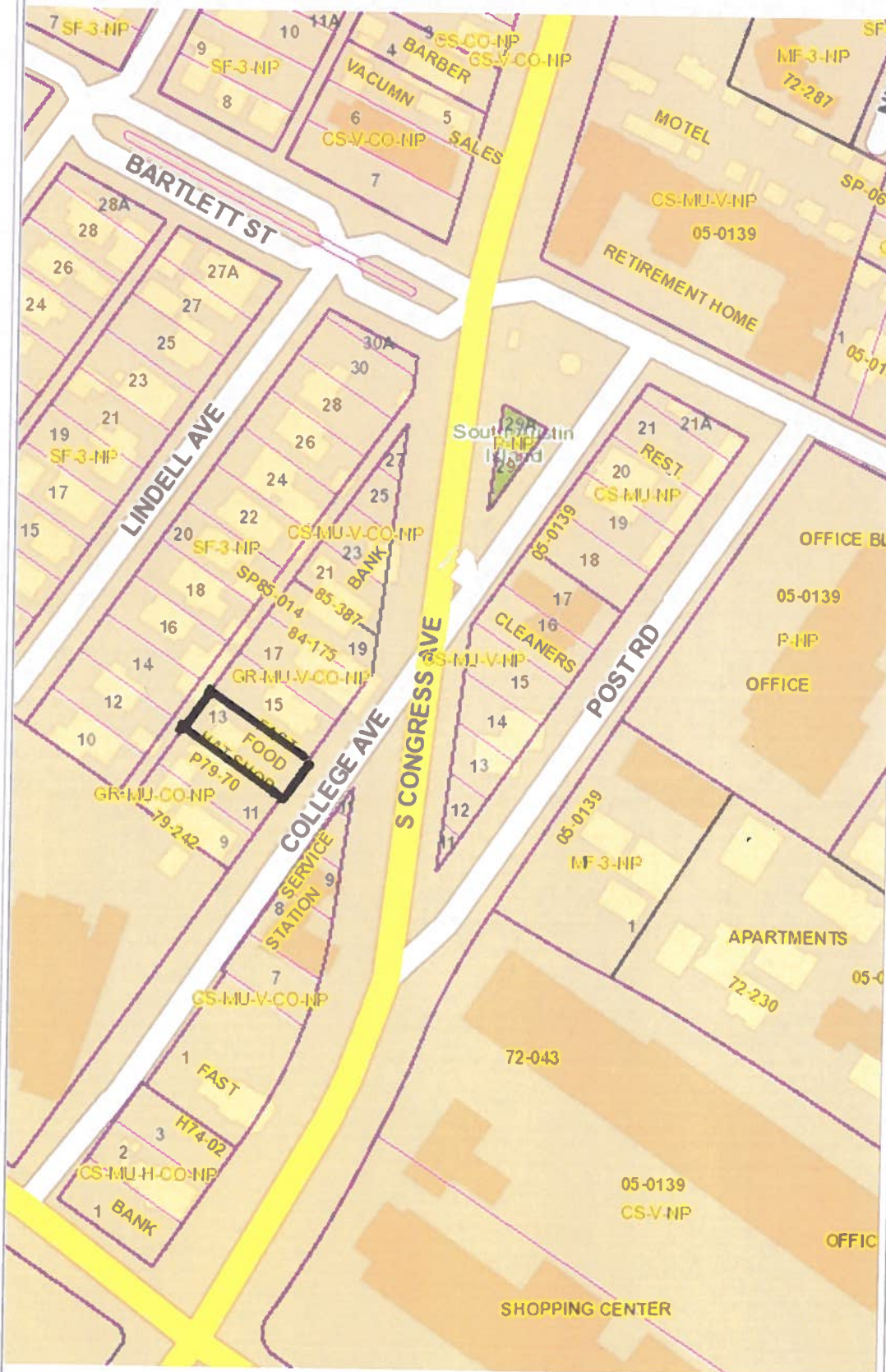


PLANNING AND DEVELOPMENT REVIEW DEPARTMENT













This product is for informational purposes and may not have been prepared for or be suitable for legal, engineering, or surveying purposes. It does not represent an on-the-ground survey and represents only the approximate relative location of property boundaries.

This product has been produced by the Planning and Development Review for the sole purpose of geographic reference. No warranty is made by the City of Austin regarding specific accuracy or completeness.

CITY OF AUSTIN DEVELOPMENT WEB MAP



Legend

-  Lot Lines
-  Streets
-  Building Footprints
-  Named Creeks
-  Lakes and Rivers
-  Parks
-  County
-  Lot ID
-  Block ID
-  Lot Line
-  Zoning Text
-  Zoning

THIS PRODUCT IS FOR INFORMATIONAL PURPOSES AND MAY NOT HAVE BEEN PREPARED FOR OR BE SUITABLE FOR LEGAL, ENGINEERING, OR SURVEYING PURPOSES. IT DOES NOT REPRESENT AN ON-THE-GROUND SURVEY AND REPRESENTS ONLY THE APPROXIMATE RELATIVE LOCATION OF PROPERTY BOUNDARIES. THIS PRODUCT HAS BEEN PRODUCED BY THE CITY OF AUSTIN FOR THE SOLE PURPOSE OF GEOGRAPHIC REFERENCE. NO WARRANTY IS MADE BY THE CITY OF AUSTIN REGARDING SPECIFIC ACCURACY OR COMPLETENESS.

