



# Downtown Crime and Public Order Report to the Community Court Advisory Council

Friday, October 19, 2012  
Prepared by Downtown Austin Alliance



# Data Sources and Preparation

- The following report was prepared by the Downtown Austin Alliance with the support of krimelabb®, an independent crime-data analyst, for the purpose of identifying trends for specific types of crimes occurring within the Downtown Public Improvement District from January 2007 to September 2012.
- The data used to create the following charts and maps was collected by krimelabb® and DAA from the Austin Police Department and Downtown Austin Community Court, and was formatted by the DAA and krimelabb® specifically for this report.



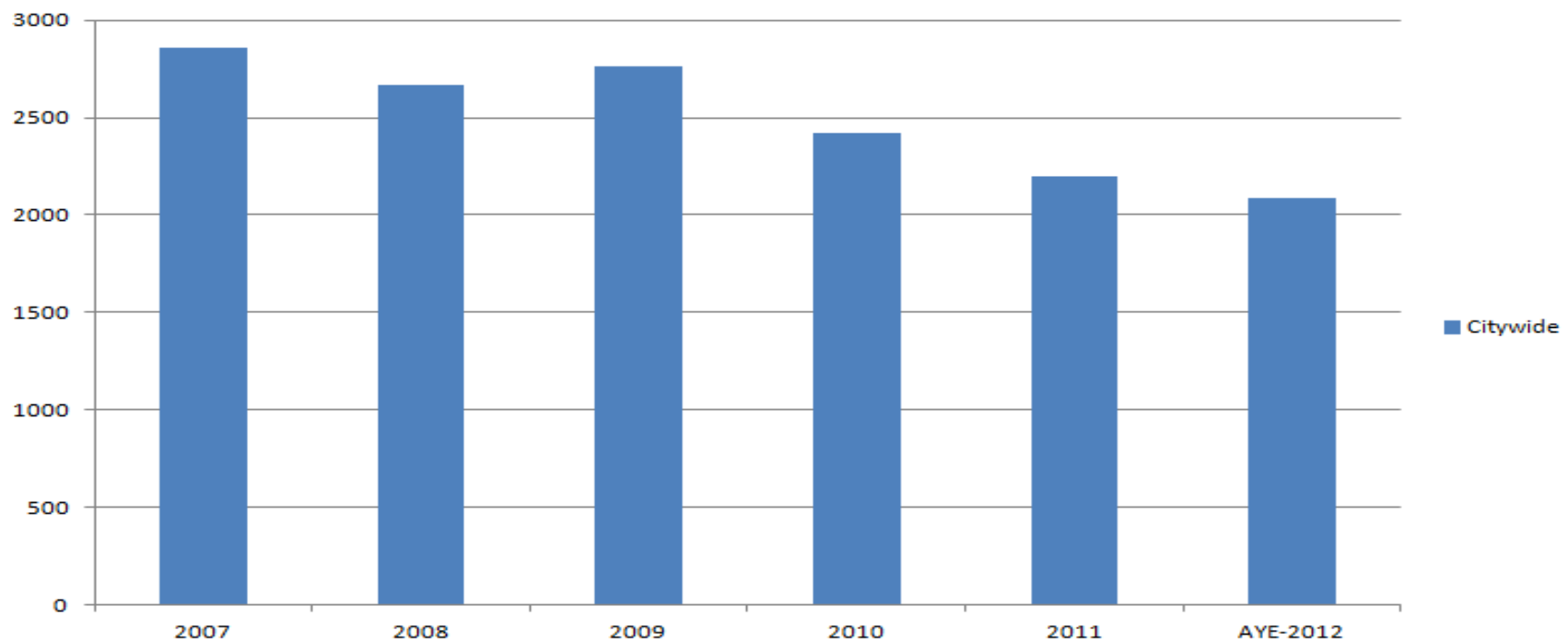
# Downtown Crime in the Headlines

- 9/28/12 Congress Stabbing sends man to hospital
- 9/12/12 Austin Architect's death ruled a homicide/ Police Seeking Suspects in downtown homicide
- 8/4/12 Man jailed in West 6th stabbing/purse snatching
- 7/25/12 Police seeking assistance in homeless man's death
- 7/22/12 Shooting in Downtown Austin Injures Four People
- 7/23/12 Man Arrested After Downtown Stabbing
- 6/15/12 Woman's Body Found in Duncan Park
- 3/22/12 Owner of Downtown Clubs, 9 Associates Face Drug, Money Laundering, Firearms Charges
- 1/15/12 Violent crime up in downtown Austin
- 12/14/11 Man Charged in aggravated assault near Austin shelter
- 12/7/11 Stabbed HT student on life support after weekend stabbing downtown
- 5/15/11 Four shot on Sixth Street
- 7/14/10 Panhandler stabs couple on Sixth Street
- 5/29/09 Police: Spiro's shooting a retaliation



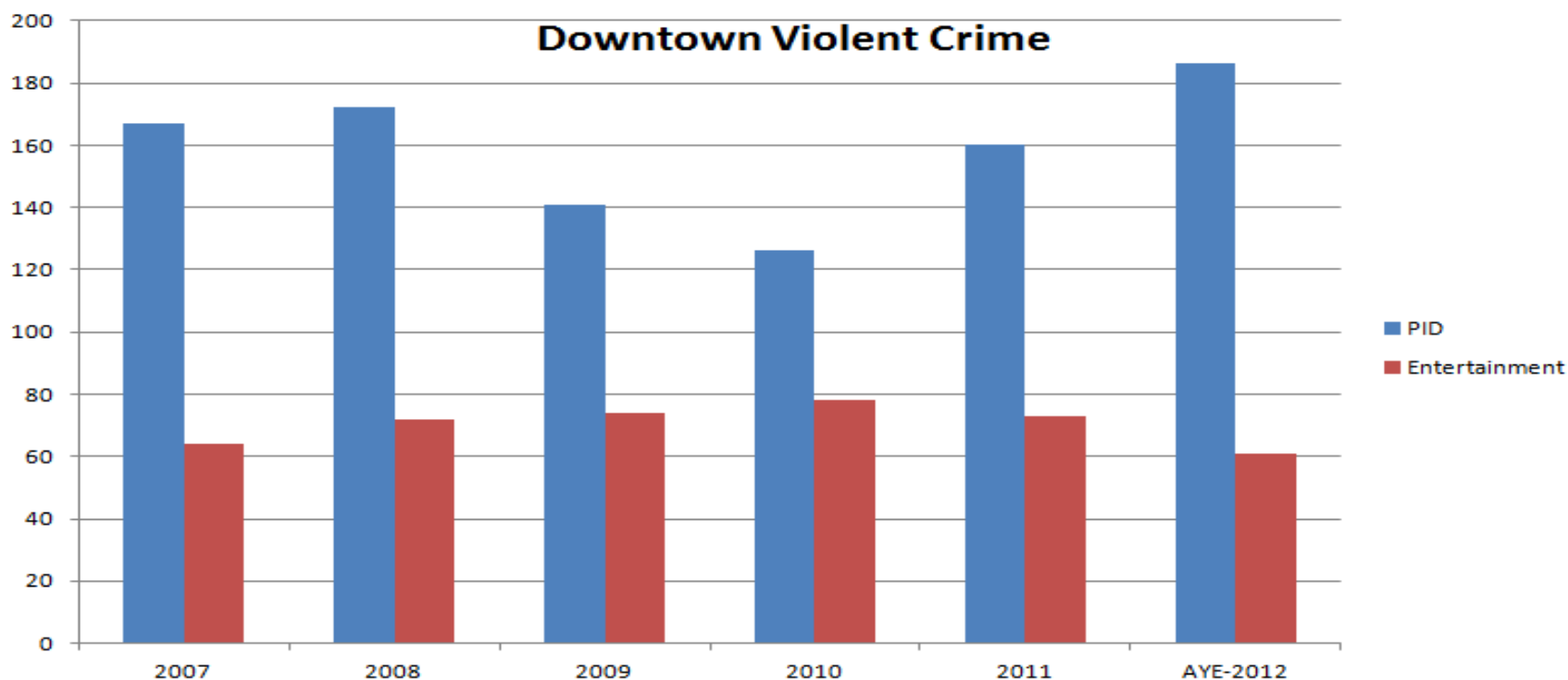
# Citywide Part I Indexed Violent Crime 2007 – Anticipated Year-end 2012

**Citywide Violent Crime**



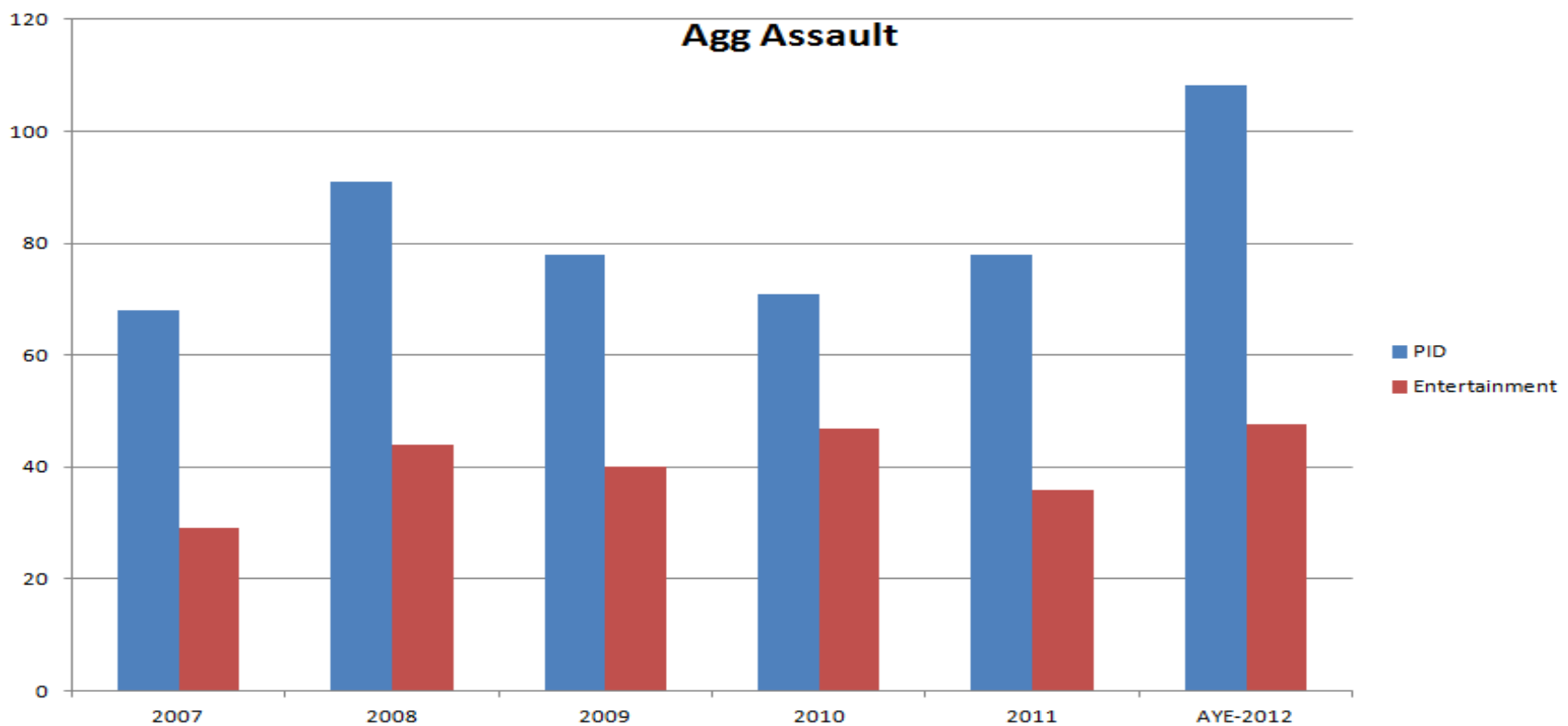


# PID & Entertainment District Part I Indexed Violent Crime 2007 – AYE 2012



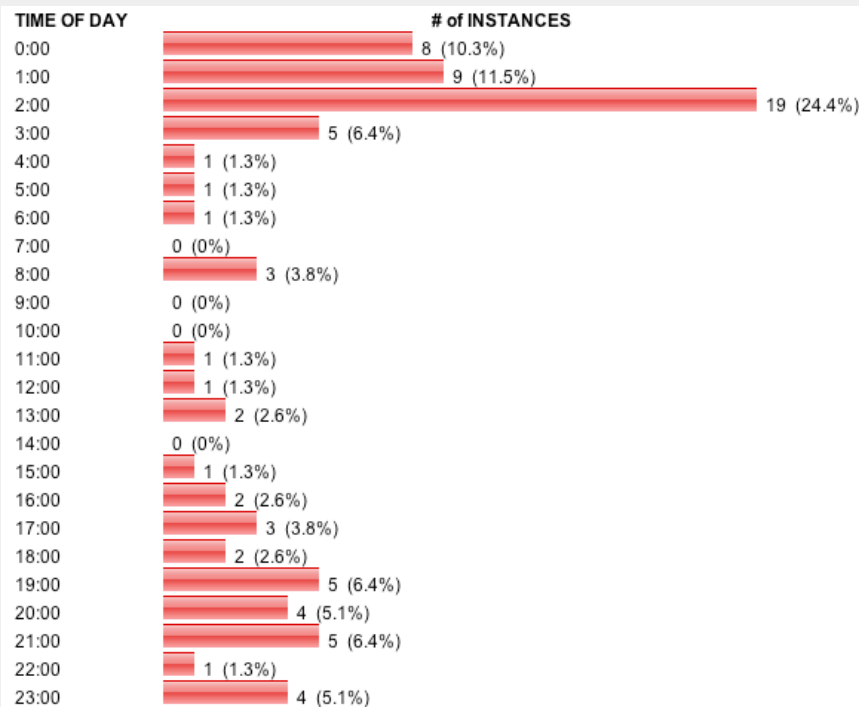


# PID & Entertainment District Aggravated Assault 2007 – AYE 2012

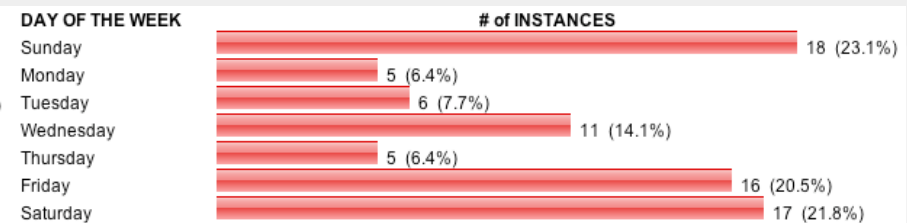




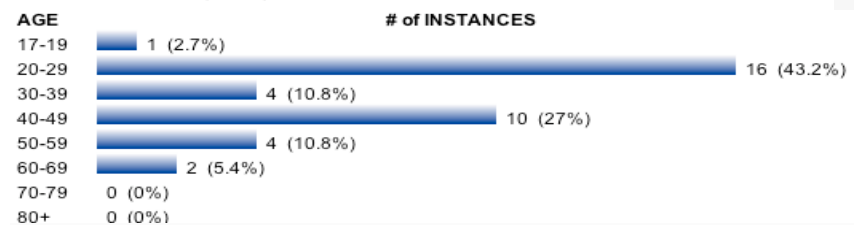
# PID Aggravated Assault 2012 Time of Day, Day of the Week, Gender, Age, Race Distribution



RECORD COUNT: 78

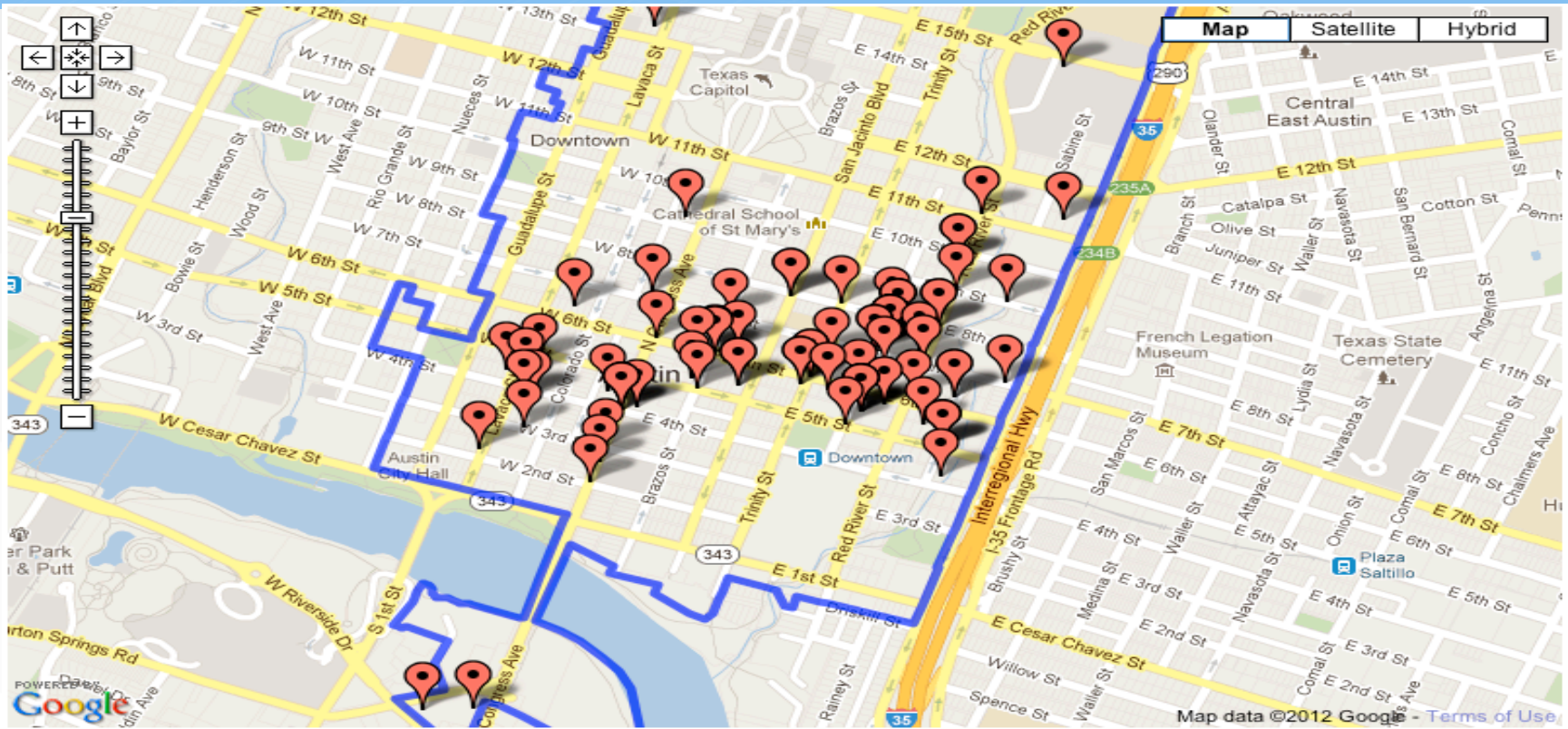


RECORD COUNT: 78





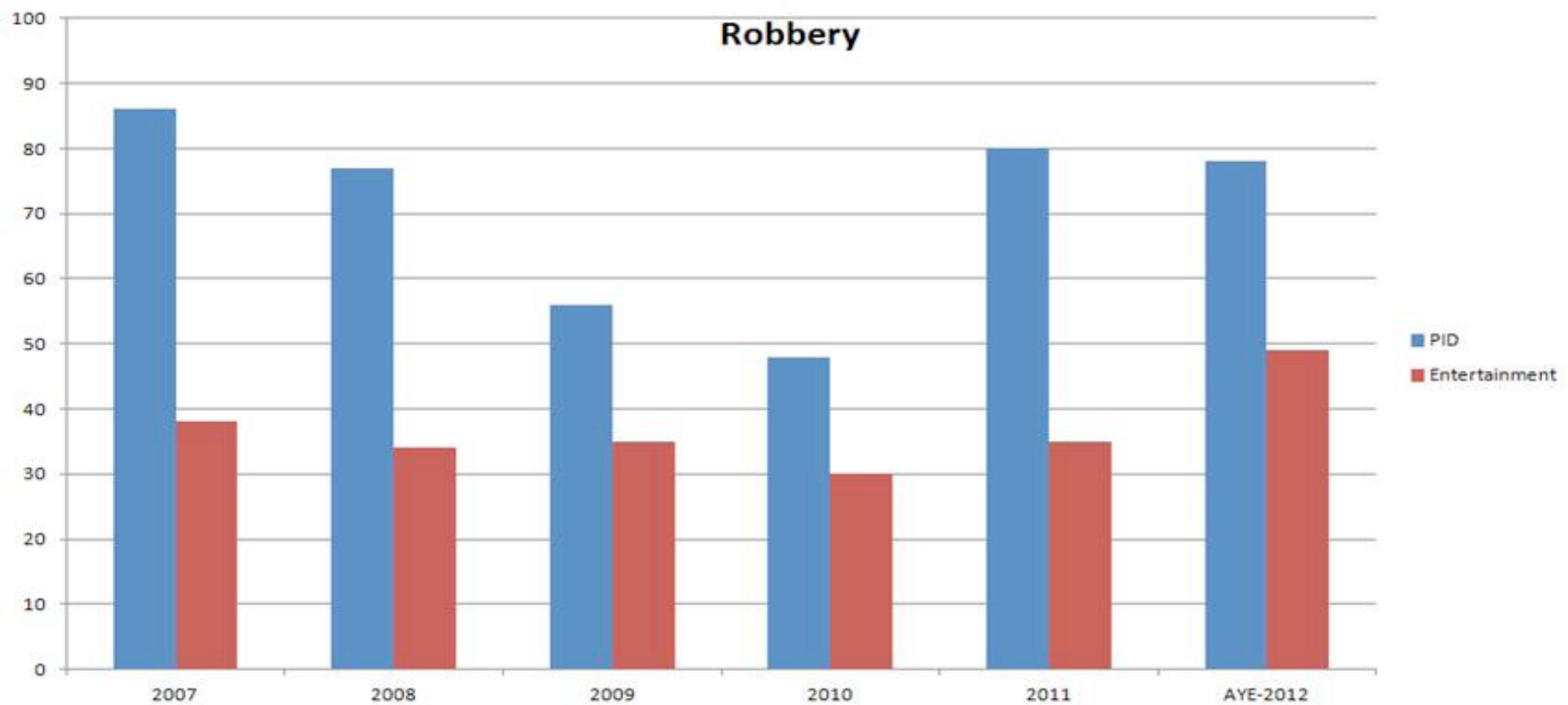
# PID Aggravated Assault 2012 – Mapped







# PID & Entertainment District Robbery 2007 – AYE 2012

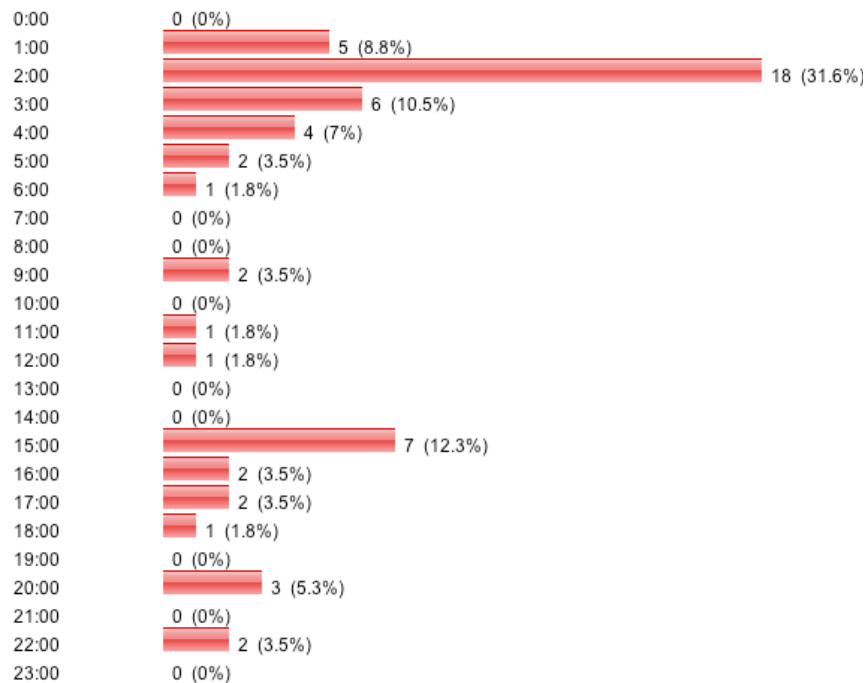




# PID Robbery 2012 - Time of Day, Day of the Week Distribution

## TIME OF DAY

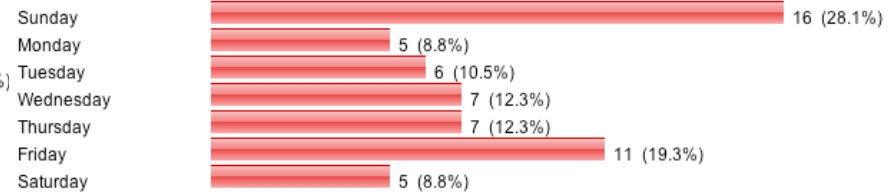
## # of INSTANCES



RECORD COUNT: 57

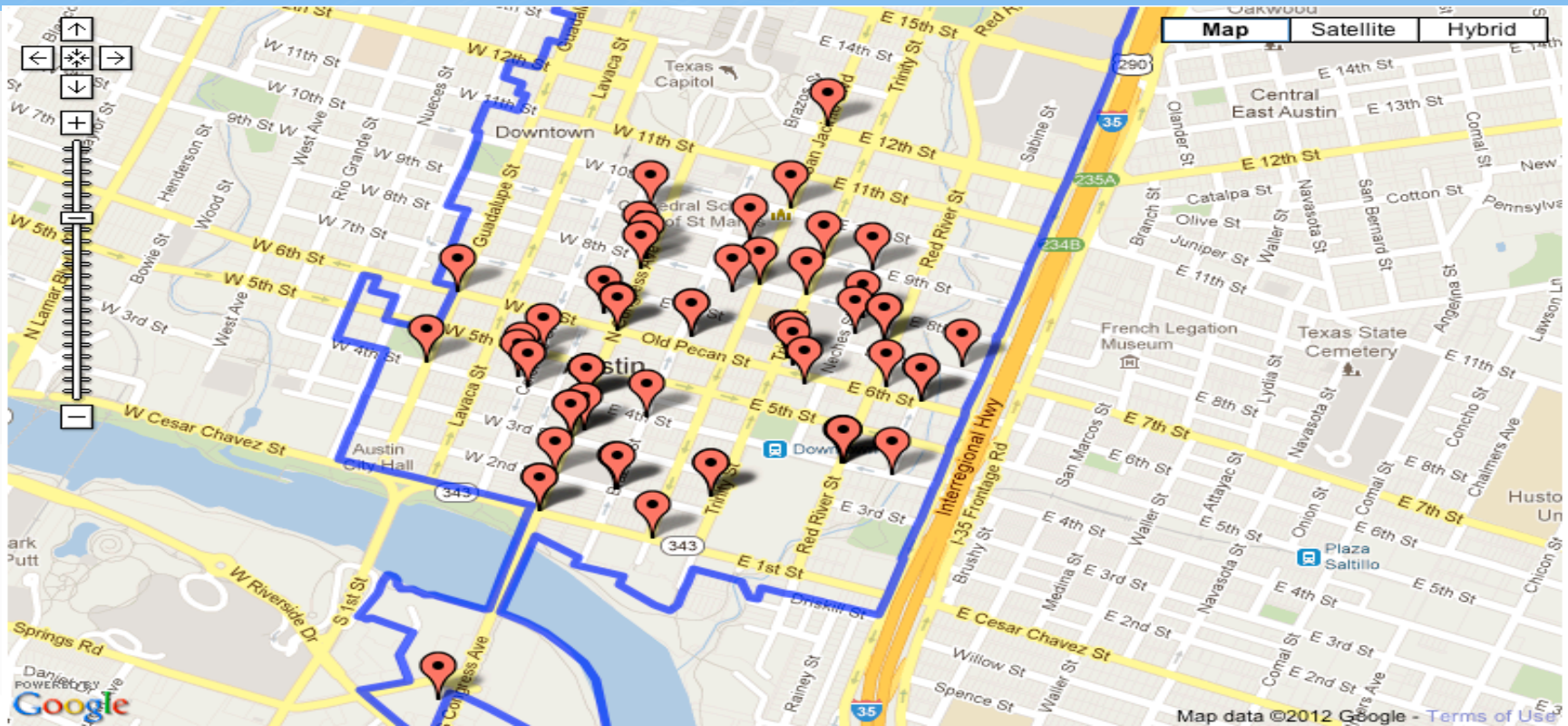
## DAY OF THE WEEK

## # of INSTANCES



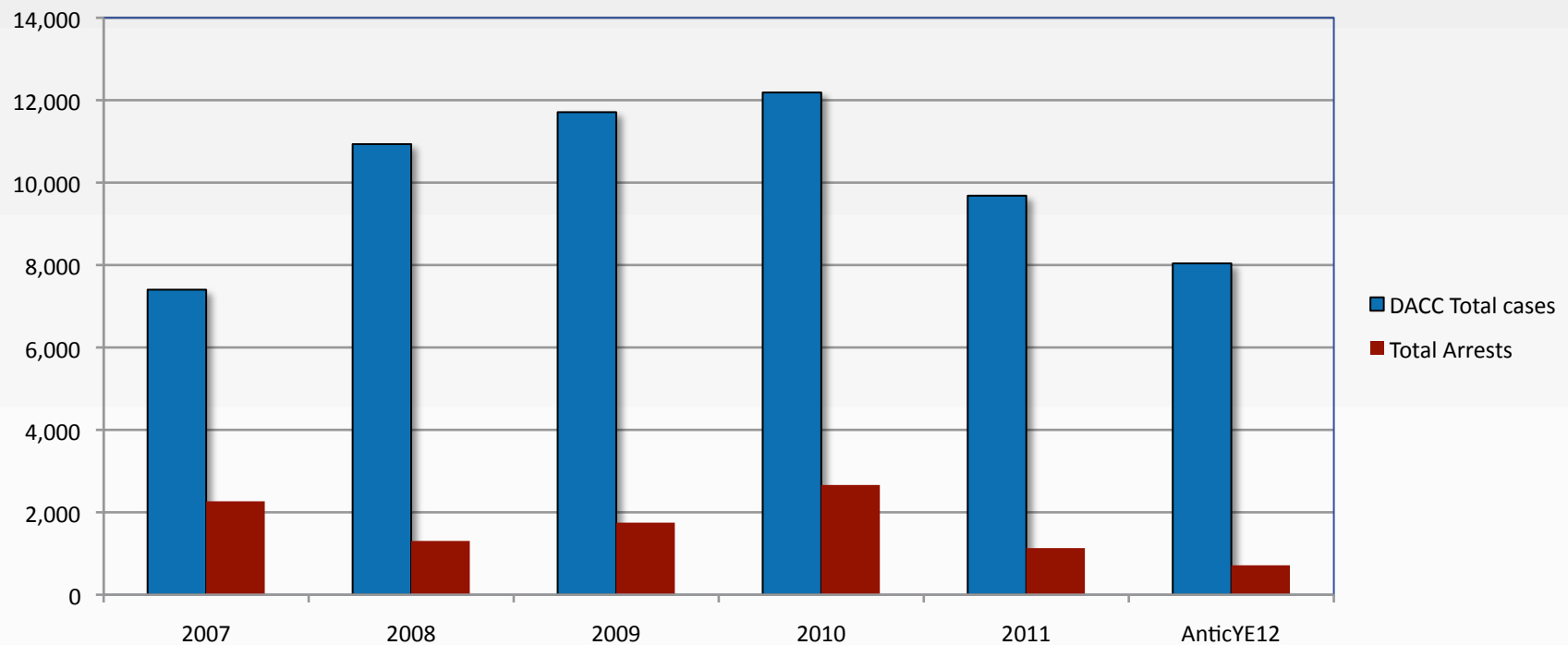
RECORD COUNT: 57

# PID Robbery 2012 – Mapped



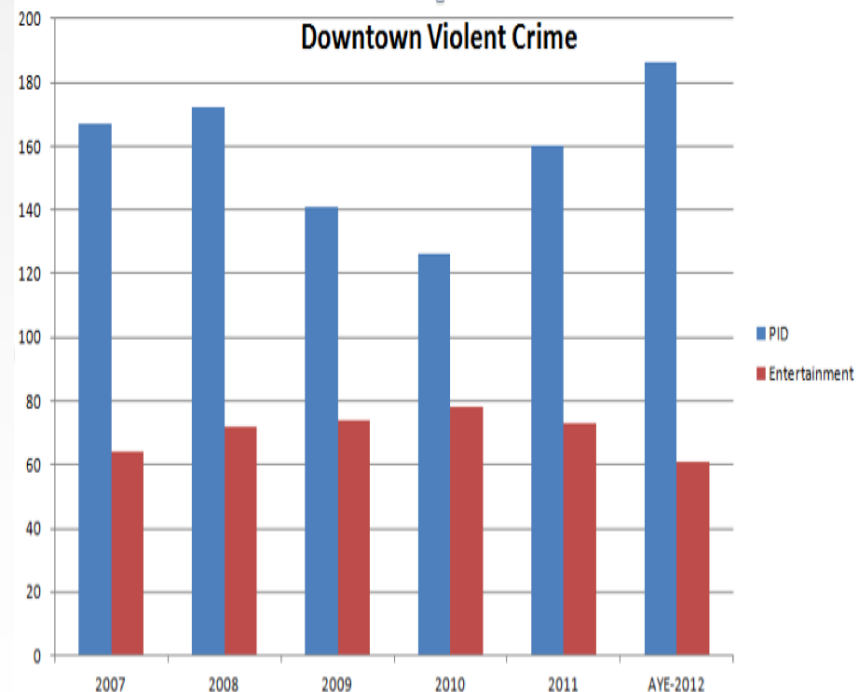
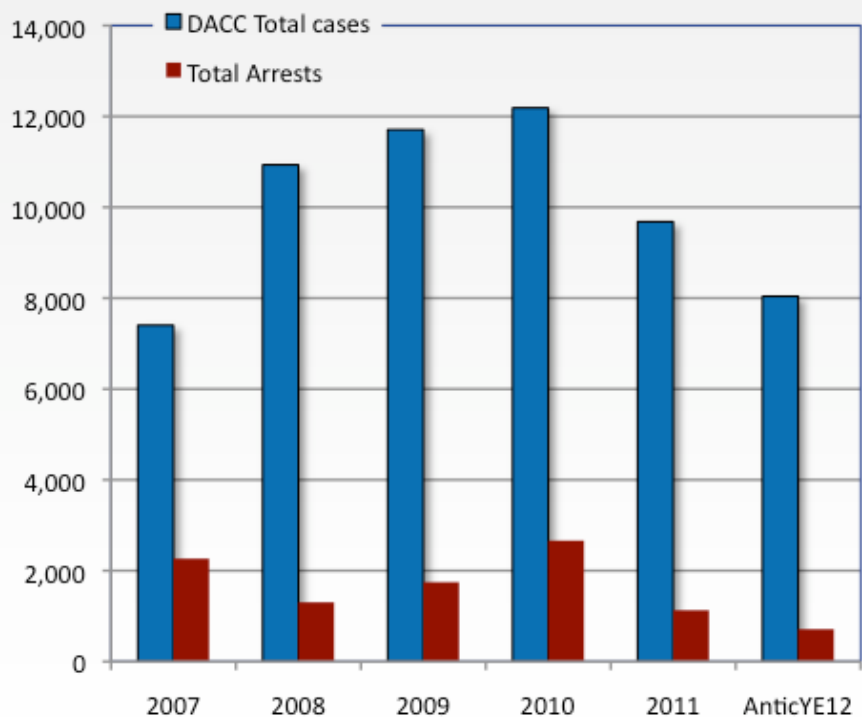


# Community Court Total Case Counts & Arrests 2007 – AYE 2012 (calendar years)





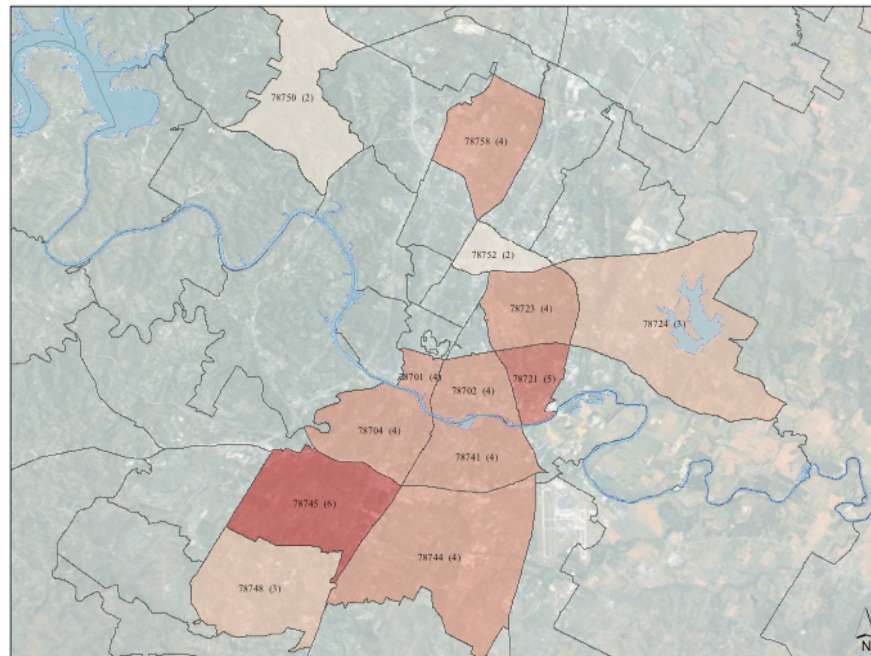
# Relationship between the number of Community Court cases and violent crime







Counts by home zip codes where two or more Aggravated Assault arrestees reside (this does not include 25 arrestees identified as homeless):



**Note: 32 additional offenses in 78701 were committed by those APD has deemed Homeless**

0 2 4 8 Miles

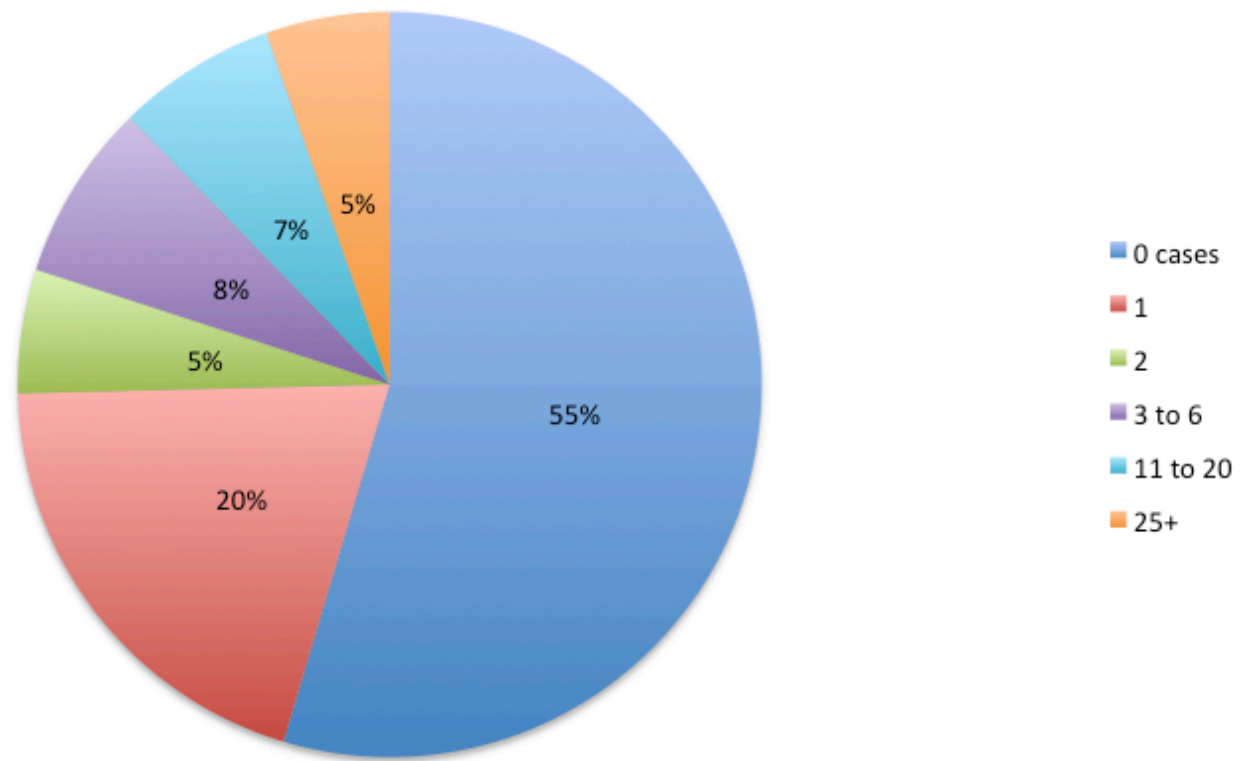


## Aggravated Assault and Robbery arrestees, their Community Court histories and housing status:

- There were a total of 132 arrest records for aggravated assaults and robberies in the PID from January 2010 to September 2012. (Total unique offenders = 129)
- 59 arrestees, or 46% of the total, have histories with Community Court.
- 16 arrestees, or 12% of the total, have eleven or more Community Court cases.
- 7 arrestees , or 5%, have 25 or more cases and are part of Community Court's frequent offender targeted case management population.
- Of 129 arrestees, **32 arrestees were identified by APD as being homeless – 25% of the total**. Six of these individuals have been identified as DACC frequent offenders.



# Offender breakdown by number of Community Court cases:





# Moving Forward:

- What more can be done in the short-term to reduce downtown crime and public order?
- What strategies can be implemented to keep crime and public order down long-term?
- What policies may need to be changed to maximize resources?
- What more can community stakeholders do?
- Developing a long-term strategy for the East 6<sup>th</sup> Street district