

**SUBDIVISION REVIEW SHEET**

C18/

**CASE NO.:** C8J-2012-0185.0A

**ZAP DATE:** January 15, 2013

**SUBDIVISION NAME:** Bluebell Ridge, Lot 10; Resubdivision

**AREA:** 9.59

**LOT(S):** 4

**OWNER/APPLICANT:** (Lloyd Earl Hunt)

**AGENT:** Texas Design Interests  
(Jeff Shindler, P.E.)

**ADDRESS OF SUBDIVISION:** 7701 Coulver Road

**GRIDS:** MJ10

**COUNTY:** Travis

**WATERSHED:** Marble Creek

**JURISDICTION:** 2-Mile ETJ

**EXISTING ZONING:** SF

**MUD:** N/A

**NEIGHBORHOOD PLAN:** N/A

**PROPOSED LAND USE:** SF

**ADMINISTRATIVE WAIVERS:**

**VARIANCES:** None

**SIDEWALKS:** Sidewalks will be provided on both sides of all internal streets and the subdivision side of boundary streets.

**DEPARTMENT COMMENTS:** The request is for approval of the Bluebell Ridge, Lot 10; Resubdivision. The proposed plat is composed of 4 lots on 9.59 acres.

**STAFF RECOMMENDATION:** The staff recommends disapproval of the plat. This plat does not meet all applicable State and City of Austin LDC requirements.

**HEARING COMMISSION/ZONING AND PLANNING ACTION:**





# C8J-2012-0185.0A BLUEBELL RIDGE

C18/2

## Legend

-  Lot Lines
-  Streets
-  Building Footprints
-  Named Creeks
-  Lakes and Rivers
-  Parks
-  County

## Neighborhood Planning Status

-  NON-NEIGHBORHOOD
-  FUTURE PLANNING AREA
-  PLANNING UNDERWAY
-  PLAN APPROVED



THIS PRODUCT IS FOR INFORMATIONAL PURPOSES AND MAY NOT HAVE BEEN PREPARED FOR OR BE SUITABLE FOR LEGAL, ENGINEERING, OR SURVEYING PURPOSES. IT DOES NOT REPRESENT AN ON-THE-GROUND SURVEY AND REPRESENTS ONLY THE APPROXIMATE RELATIVE LOCATION OF PROPERTY BOUNDARIES. THIS PRODUCT HAS BEEN PRODUCED BY THE CITY OF AUSTIN FOR THE SOLE PURPOSE OF GEOGRAPHIC REFERENCE. NO WARRANTY IS MADE BY THE CITY OF AUSTIN REGARDING SPECIFIC ACCURACY OR COMPLETENESS.