


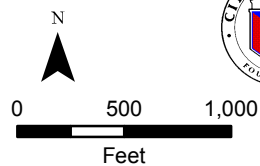


● Address Point (Greenshores Drive)

### PK-RE Service Area

-  WW CCN 20948
-  Water CCN 12407
-  Full-Purpose City Limit



City of Austin  
Austin Water Utility  
November 2012



## PK-RE Service Area

This product is for informational purposes and may not have been prepared for or be suitable for legal, engineering, or surveying purposes. It does not represent an on-the-ground survey and represents only the approximate relative location of property boundaries. This product has been produced by the Austin Water Utility for the sole purpose of geographic reference. No warranty is made by the City of Austin regarding specific accuracy or completeness.

Produced by GIS Services