

ORDINANCE NO. _____

1 AN ORDINANCE ESTABLISHING INITIAL PERMANENT ZONING FOR THE
2 PROPERTY LOCATED AT 7516 LAZY CREEK DRIVE AND CHANGING THE
3 ZONING MAP FROM INTERIM-SINGLE FAMILY RESIDENCE STANDARD
4 LOT (I-SF-2) DISTRICT TO FAMILY RESIDENCE (SF-3) DISTRICT.
5

6 BE IT ORDAINED BY THE CITY COUNCIL OF THE CITY OF AUSTIN:
7

8 **PART 1.** The zoning map established by Section 25-2-191 of the City Code is amended to
9 change the base district from interim-single family residence standard lot (I-SF-2) district
10 to family residence (SF-3) district on the property described in Zoning Case No. C14-
11 2012-0138, on file at the Planning and Development Review Department, as follows:
12

13 Lot 8, Block A, Northridge Park Section 2, Phase A-1 Subdivision, a subdivision
14 in the City of Austin, Travis County Texas, according to the map or plat of record
15 in Document No. 2007222946 of the Official Public Records of Travis County,
16 Texas (the "Property"),
17

18 locally known as 7516 Lazy Creek Drive in the City of Austin, Travis County, Texas, and
19 generally identified in the map attached as Exhibit "A".
20

21 **PART 2.** This ordinance takes effect on _____, 2013.
22

23 **PASSED AND APPROVED**
24

25 _____, 2013
26

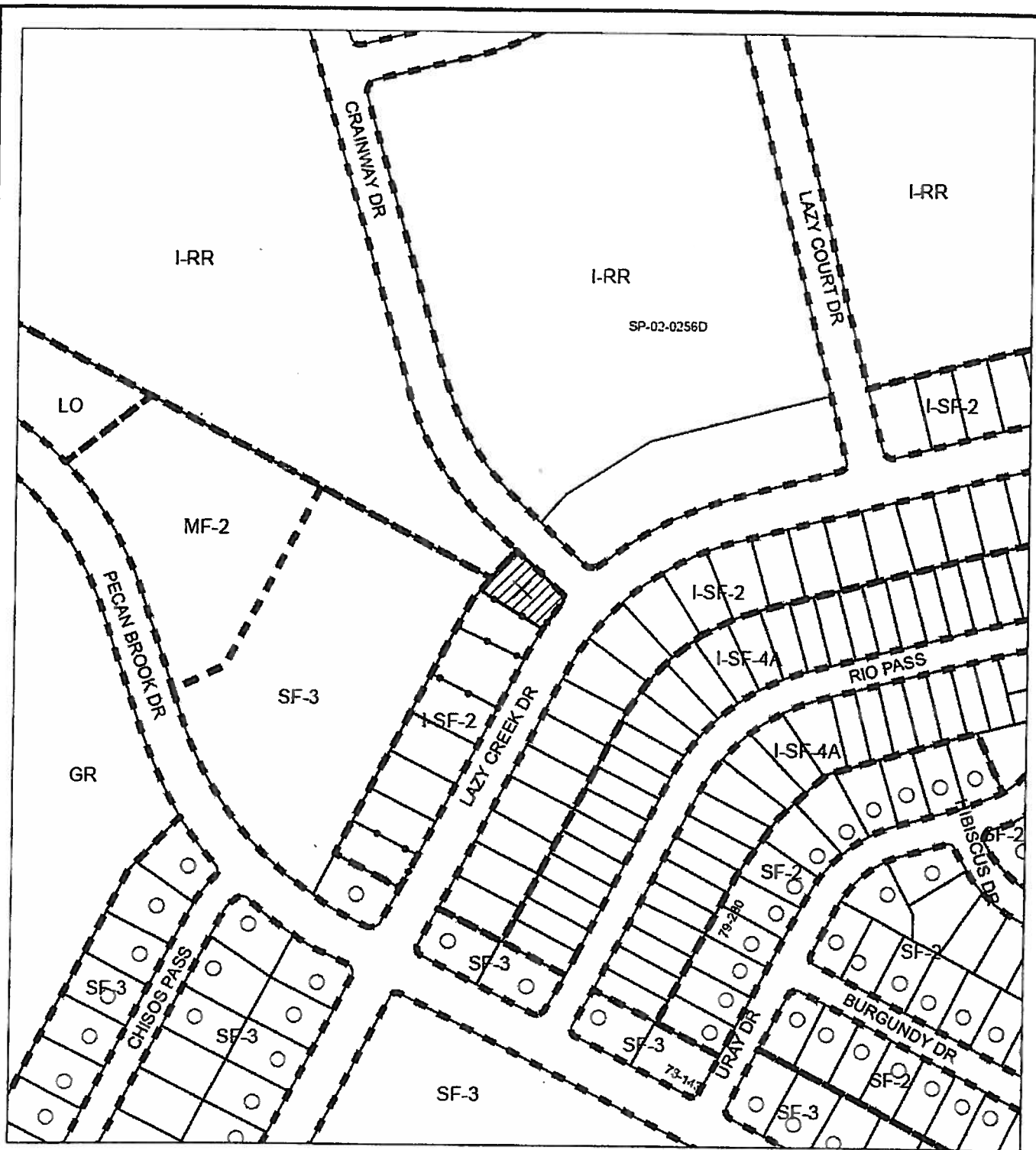
27 §
28 §
29 §

30 Lee Leffingwell
31 Mayor
32




33 **APPROVED:** _____ **ATTEST:** _____
34

35 Karen M. Kennard
City Attorney

Jannette S. Goodall
City Clerk



1" = 200'

-  SUBJECT TRACT
-  PENDING CASE
-  ZONING BOUNDARY

ZONING CASE

CASE#: C14-2012-0138

This product is for informational purposes and may not have been prepared for or be suitable for legal, engineering, or surveying purposes. It does not represent an on-the-ground survey and represents only the approximate relative location of property boundaries.

This product has been produced by CTM for the sole purpose of geographic reference. No warranty is made by the City of Austin regarding specific accuracy or completeness.

