

**ORDINANCE NO. 20130509-058**

**AN ORDINANCE AMENDING ORDINANCE NO. 20081211-096, WHICH ADOPTED THE OAK HILL COMBINED NEIGHBORHOOD PLAN AS AN ELEMENT OF THE IMAGINE AUSTIN COMPREHENSIVE PLAN, TO CHANGE THE LAND USE DESIGNATION ON THE FUTURE LAND USE MAP FOR PROPERTY LOCATED AT 5801 TRAVIS COOK ROAD.**

**BE IT ORDAINED BY THE CITY COUNCIL OF THE CITY OF AUSTIN:**


**PART 1.** Ordinance No. 20081211-096 adopted the Oak Hill Combined Neighborhood Plan as an element of the Imagine Austin Comprehensive Plan.


**PART 2.** Ordinance No. 20081211-096 is amended to change the land use designation from single family use to neighborhood mixed use for the property located at 5801 Travis Cook Road on the future land use map attached as Exhibit “A” and incorporated in this ordinance, and described in File NPA-2013-0025.03 at the Planning and Development Review Department.


**PART 3.** This ordinance takes effect on May 20, 2013.

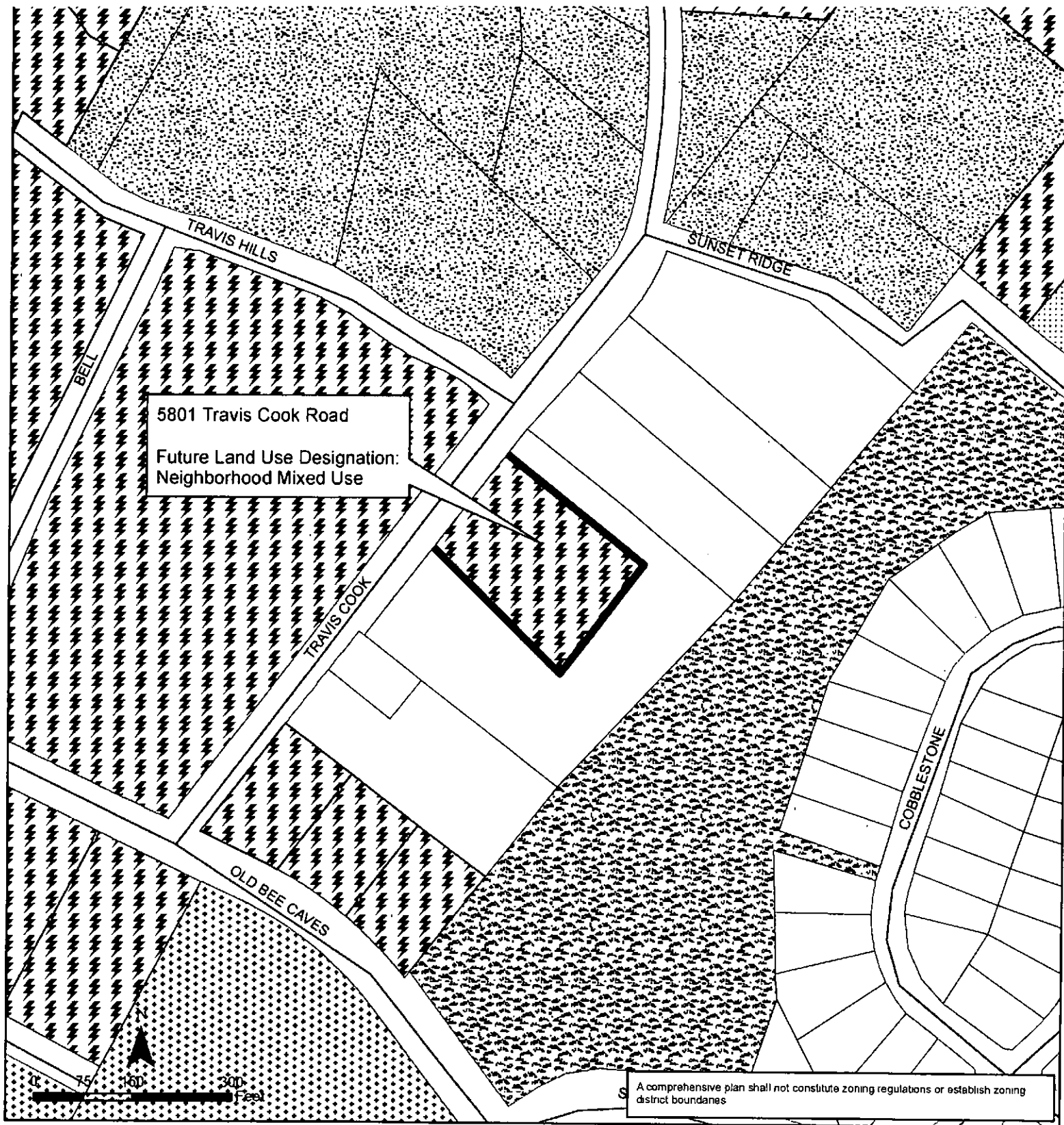
**PASSED AND APPROVED**

May 9, 2013

  
Lee Leffingwell  
Mayor

APPROVED:   
Karen M. Kennard  
City Attorney

ATTEST:   
Jannette S. Goodall  
City Clerk



## Exhibit A

### Oak Hill Combined Neighborhood Planning Area

### Amendment NPA-2013-0025.03

This product is for informational purposes and may not have been prepared for or be suitable for legal, engineering, or surveying purposes. It does not represent an on-the-ground survey and represents only the approximate relative location of property boundaries.

This product has been produced by the Planning and Development Review for the sole purpose of geographic reference. No warranty is made by the City of Austin regarding specific accuracy or completeness.



City of Austin  
Planning and Development Review Department  
Created on 4/22/2013. PF

#### Future Land Use

	Rural Residential		Office
	Single-Family		Recreation & Open Space
	Mixed Residential		Transportation
	Neighborhood Mixed Use		