

AN ORDINANCE AMENDING ORDINANCE NO. 20020523-30, WHICH ADOPTED THE NORTH LOOP NEIGHBORHOOD PLAN AS AN ELEMENT OF THE IMAGINE AUSTIN COMPREHENSIVE PLAN, TO CHANGE THE LAND USE DESIGNATION ON THE FUTURE LAND USE MAP FOR PROPERTY LOCATED AT 4805 HARMON AVENUE.

PART 1. Ordinance No. 20020523-30 adopted the North Loop Neighborhood Plan as an element of the Imagine Austin Comprehensive Plan.

PART 3. This ordinance takes effect on _____, 2013.

_____, 2013

§
§
§

Lee Leffingwell
Mayor

ATTEST: _____
Jannette S. Goodall
City Clerk

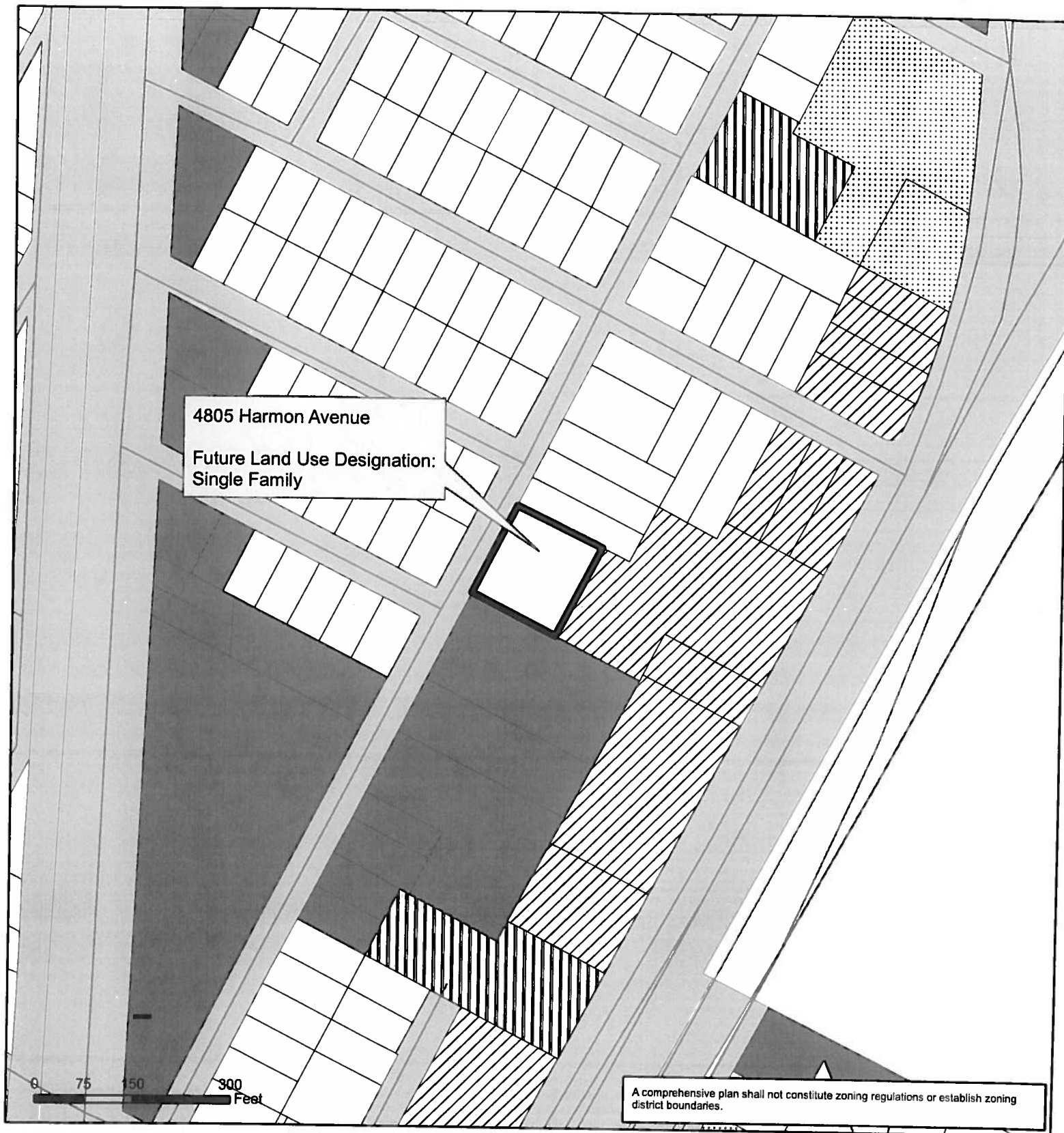











Exhibit A

North Loop Neighborhood Planning Area Amendment NPA-2013-0011.01

This product is for informational purposes and may not have been prepared for or be suitable for legal, engineering, or surveying purposes. It does not represent an on-the-ground survey and represents only the approximate relative location of property boundaries.

This product has been produced by the Planning and Development Review for the sole purpose of geographic reference. No warranty is made by the City of Austin regarding specific accuracy or completeness.

Future Land Use

	Single-Family		Mixed Use/Office
	Multi-Family		Civic
	Commercial		Recreation & Open Space
	Mixed Use		Transportation
	Office		

