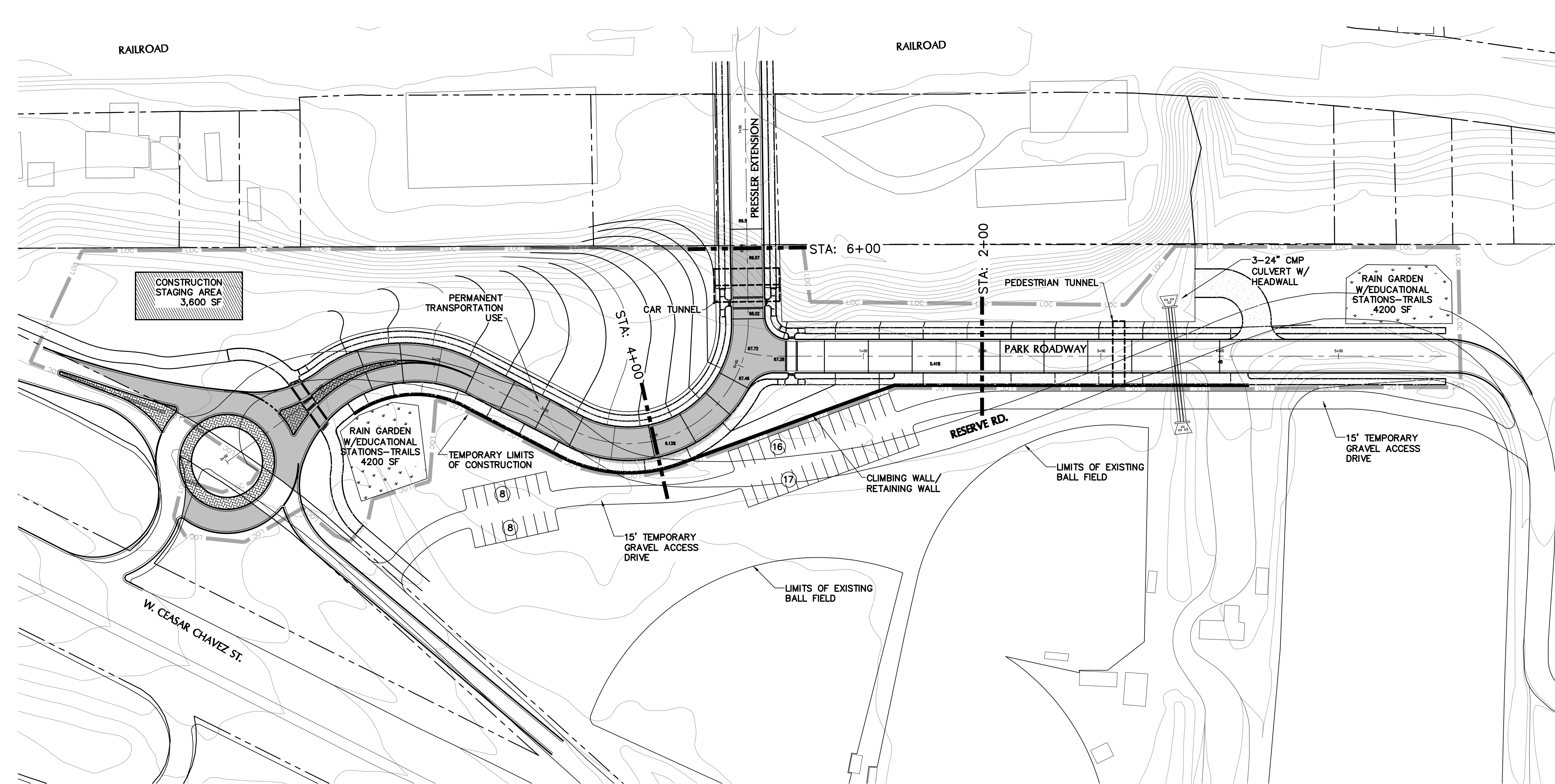


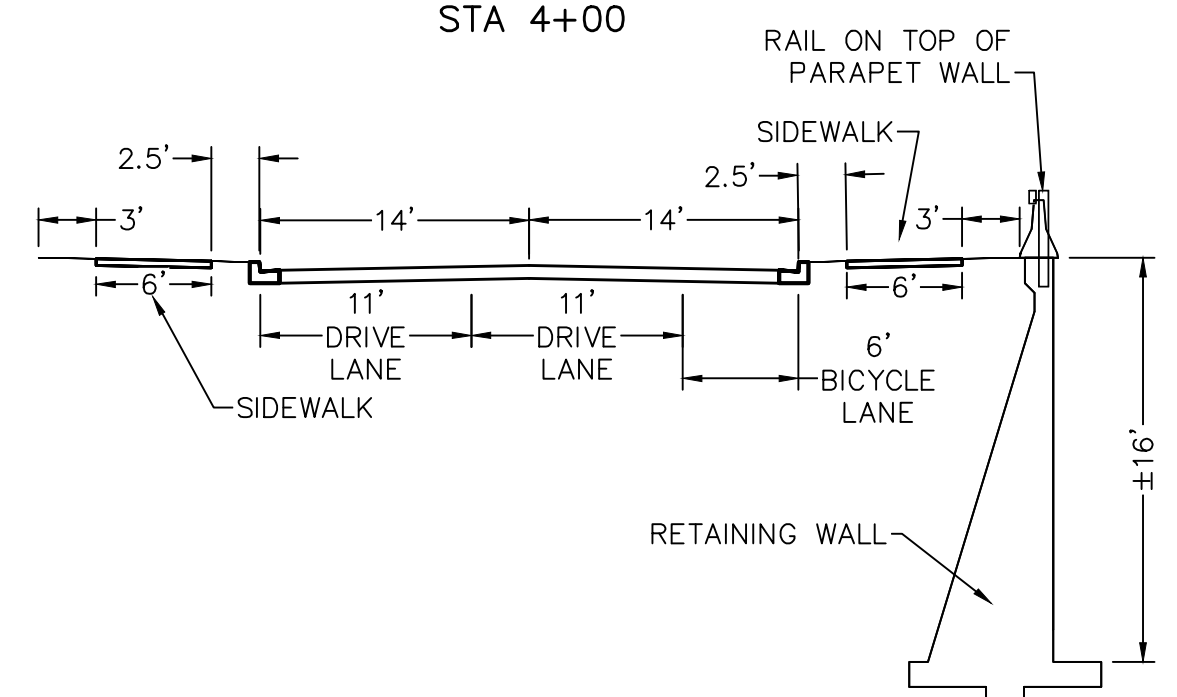
LEGEND

LOC LIMITS OF CONSTRUCTION



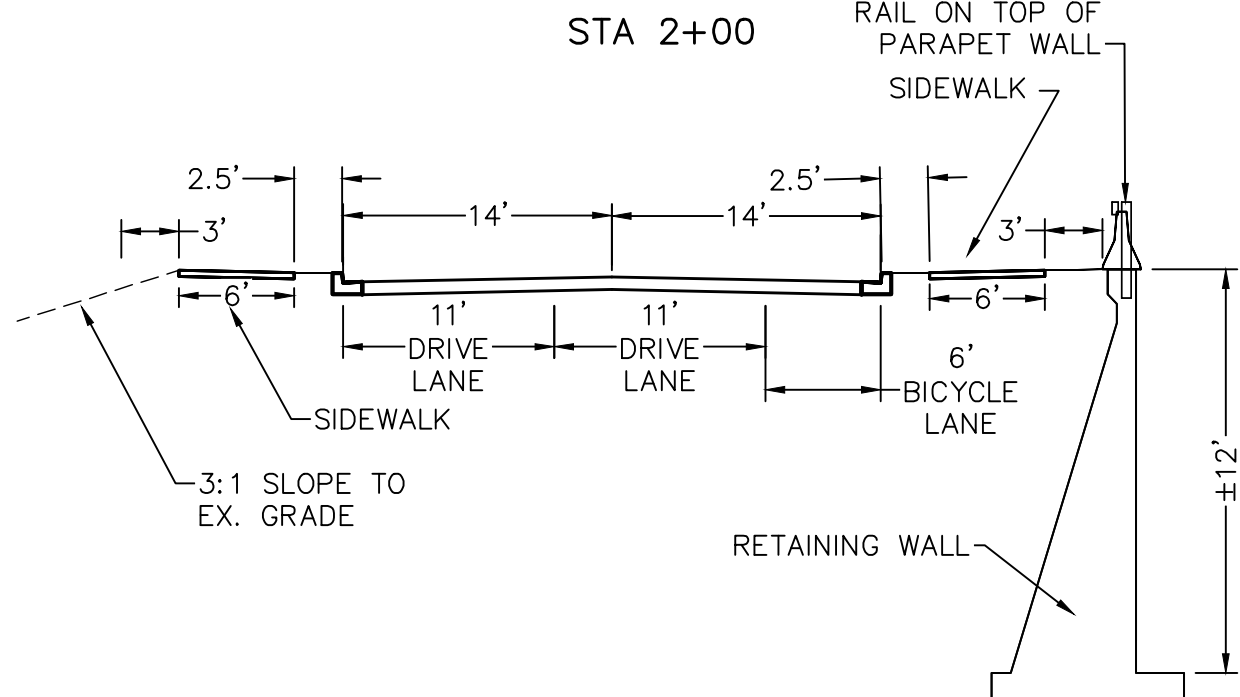
PRESSLER SOUTH

STA 4+00



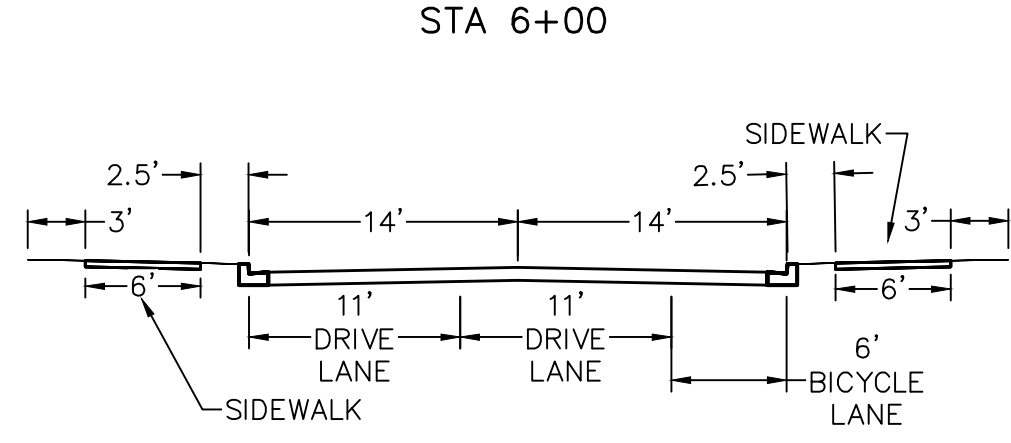
PARK ROADWAY

STA 2+00



PRESSLER NORTH

STA 6+00



LIMITS OF CONSTRUCTION ON PARKLAND = 140,334 SF
(TEMPORARY USE OF PARKLAND)

PERMANENT TRANSPORTATION USE OF PARKLAND = 24,260 SF

DESIGNER	DMG				
DRAFTER	DMG				
CHECKER	SGF				
APPROVED	SGF	NO.	DATE	REVISION	BY
					APVD

VICKREY & ASSOCIATES, INC.
CONSULTING ENGINEERS
 TEXAS BOARD OF PROFESSIONAL ENGINEERS REGISTRATION # F-0159
 1717 West 6th Street, Suite 234
 Austin, Texas 78703
 Phone: (512) 494-8014 Fax: (512) 494-8054 ©2006

VERIFY SCALES
 BAR IS ONE INCH ON ORIGINAL DRAWING
 0 1"
 IF NOT ONE INCH ON THIS SHEET, ADJUST SCALES ACCORDINGLY.

MOPAC IMPROVEMENTS/
 PRESSLER ST. EXTENSION
 CITY OF AUSTIN, TEXAS 78703

DRAWING	
PROJECT	XXXX-XXX
DATE	04/01/13
SHEET	OF 1

XX-XX-XXXX

Apr. 03, 2013 - 4:17pm
 W:\2444-001\Engineering\DMG\Pressler Sections-04-02-13.dwg - Overall 22x34