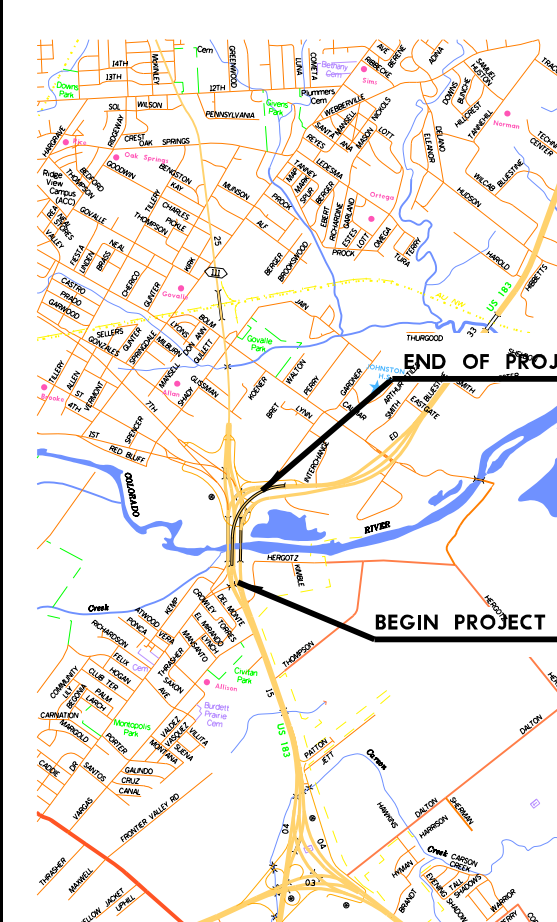


TEXAS DEPARTMENT OF TRANSPORTATION
PRELIMINARY SCHEMATIC LAYOUT
ROADWAY: US183 NORTHBOUND
TRAVIS COUNTY

LIMITS: FROM South of Colorado River Bridge
to Approximately 1000' north bound

ROADWAY LENGTH: APPROX. 1500.00 FT

DISTRICT 14 AUSTIN,
TEXAS
ADVANCED PROJECT
DEVELOPMENT



END OF PROJECT
BEGIN PROJECT

0 100 500
SCALE IN FEET

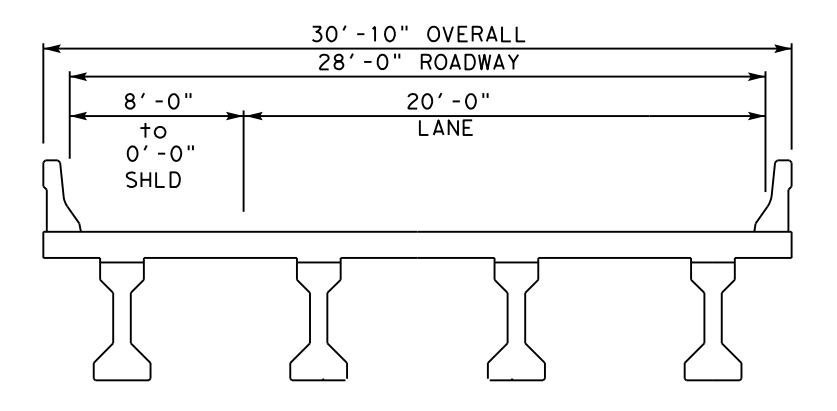
STRIPING LEGEND

- REMOVE STRIPING
- STRIPING TO REMAIN
- PROPOSED STRIPING
- PROPOSED STRIPING
- PROPOSED STRIPING
- PROPOSED / EXISTING
- AUXILIARY LANES

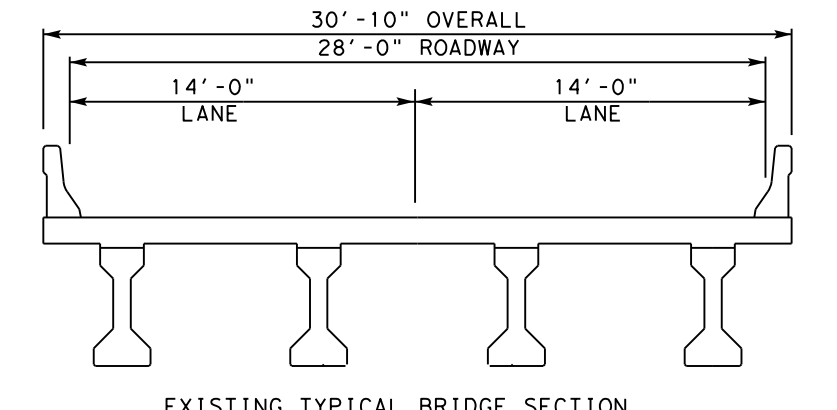
TISI 5.1 ANALYSIS

EXISTING CONDITIONS			
TOTAL VEHICLE-MILE *	1755.36	VEHICLE-HOURS OF MOVE TIME *	35.27, DELAY TIME *
AVERAGE SPEED (MPH) *	37.28	MOVE/TOTAL * 0.75	MINUTES/MILE OF DELAY TIME *
			0.40, TOTAL TIME *
			1.61
PROPOSED CONDITIONS			
TOTAL VEHICLE-MILE *	1835.88	VEHICLE-HOURS OF MOVE TIME *	37.04, DELAY TIME *
AVERAGE SPEED (MPH) *	41.43	MOVE/TOTAL * 0.84	MINUTES/MILE OF DELAY TIME *
			0.24, TOTAL TIME *
			1.45

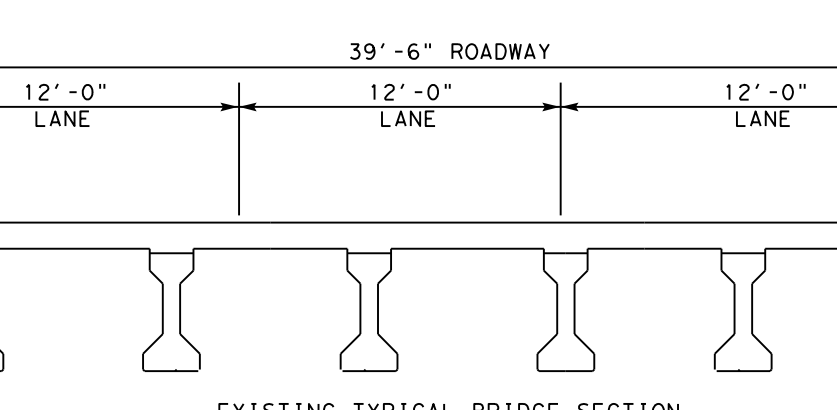
EXISTING CONDITIONS



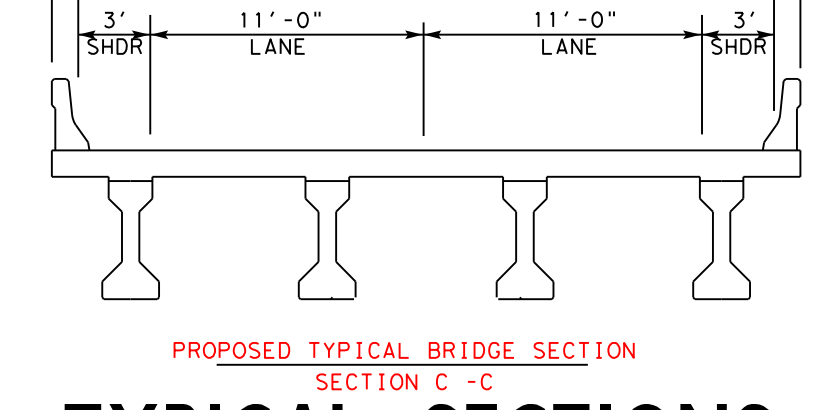
EXISTING TYPICAL BRIDGE SECTION
SECTION A - A



EXISTING TYPICAL BRIDGE SECTION
SECTION B - B



EXISTING TYPICAL BRIDGE SECTION
SECTION D - D



PROPOSED TYPICAL BRIDGE SECTION
SECTION

TYPICAL SECTIONS

TYPICAL SECTIONS NOT TO SCALE