

ORDINANCE NO. _____

1 **AN ORDINANCE REZONING AND CHANGING THE ZONING MAP FOR THE**
2 **PROPERTY LOCATED AT 4200 RIVERCREST DRIVE FROM LAKE AUSTIN**
3 **RESIDENCE (LA) DISTRICT TO SINGLE FAMILY RESIDENCE STANDARD**
4 **LOT-CONDITIONAL OVERLAY (SF-2-CO) COMBINING DISTRICT.**

5
6 **BE IT ORDAINED BY THE CITY COUNCIL OF THE CITY OF AUSTIN:**

7
8 **PART 1.** The zoning map established by Section 25-2-191 of the City Code is amended to
9 change the base district from lake austin residence (LA) district to single family residence
10 standard lot-conditional overlay (SF-2-CO) combining district on the property described in
11 Zoning Case No. C14-2013-0045, on file at the Planning and Development Review
12 Department, as follows:

13
14 Lot K, McDett Estate Subdivision, a subdivision in the City of Austin, Travis
15 County, Texas, according to the map or plat of record in Plat Book 63, Page 23 of
16 the Plat Records of Travis County, Texas; and,

17
18 Lot 5, Block C, Aqua Verde Subdivision, a subdivision in the City of Austin,
19 Travis County, Texas, according to the map or plat of record in Plat Book 25, Page
20 50 of the Plat Records of Travis County, Texas;

21
22 locally known as 4200 Rivercrest Drive in the City of Austin, Travis County, Texas, and
23 generally identified in the map attached as Exhibit "A".

24
25 **PART 2.** The Property within the boundaries of the conditional overlay combining district
26 established by this ordinance is subject to the following conditions:

- 27
28 A. A 25 foot wide building setback shall be established parallel to and measured
29 from the west property line.
30
31 B. Development of the Property may not exceed one residential unit.
32
33 C. A permanent improvement is prohibited in the shoreline setback area, except
34 for a retaining wall, pier, wharf, boat-house or marina or a driveway to a
35 structure of building on the Property.
36

1 D. Not more than 30 percent of the woody vegetation within the shoreline setback
2 area may be removed.

3
4 E. Except for surveying or testing, vegetation within the shoreline setback area
5 may not be removed before a building permit is issued. For surveying or
6 testing, areas up to 15 feet wide may be cleared, and trees smaller than six
7 inches in diameter may be removed.

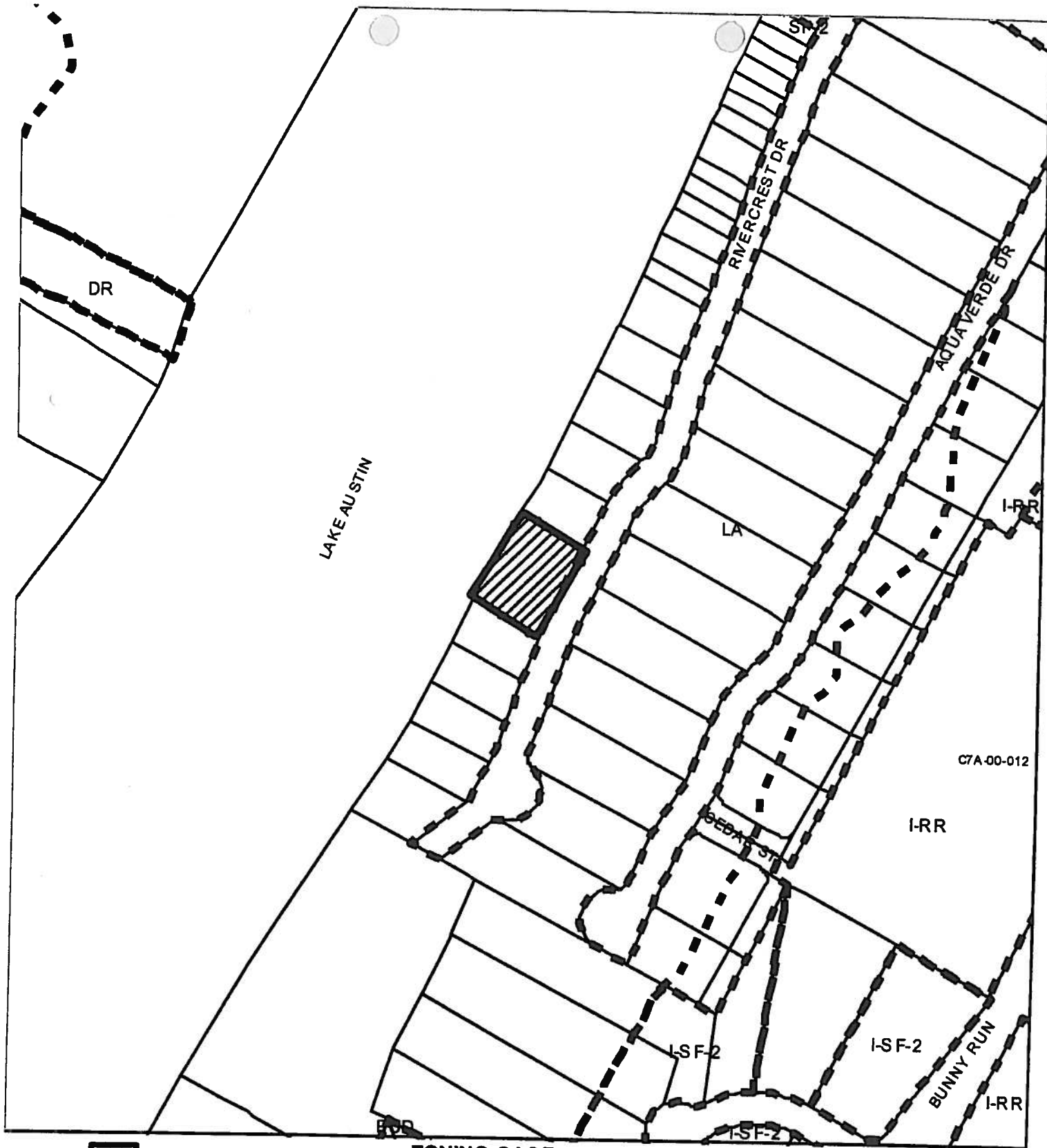
8
9 Except as specifically restricted under this ordinance, the Property may be developed and
10 used in accordance with the regulations established for the single family residence standard
11 lot (SF-2) base district and other applicable requirements of the City Code.

12
13 **PART 3.** This ordinance takes effect on _____, 2013.

14
15
16 **PASSED AND APPROVED**




17
18 §
19 §
20 _____, 2013 § _____
21
22 Lee Leffingwell
23 Mayor

24
25 **APPROVED:** _____ **ATTEST:** _____
26 Karen M. Kennard Jannette S. Goodall
27 City Attorney City Clerk



ZONING CASE
C14-2013-0045



-  SUBJECT TRACT
-  PENDING CASE
-  ZONING BOUNDARY

1" = 200'

This product is for informational purposes and may not have been prepared for or be suitable for legal engineering, or surveying purposes. It does not represent an on-the-ground survey and represents only the approximate relative location of property boundaries.

This product has been produced by CTM for the sole purpose of geographic reference. No warranty is made by the City of Austin regarding specific accuracy or completeness.



Exhibit A