





# AUSTIN NEIGHBORHOODS COUNCIL - ANC

## PROPOSED SECTOR BOUNDARY CHANGES

SECTOR 9 – MARIO CANTU.

SECTOR 10 – PAT KING.

TO PROVIDE BETTER COMMUNICATION,  
AWARENESS, AND COMMUNITY OUTREACH.

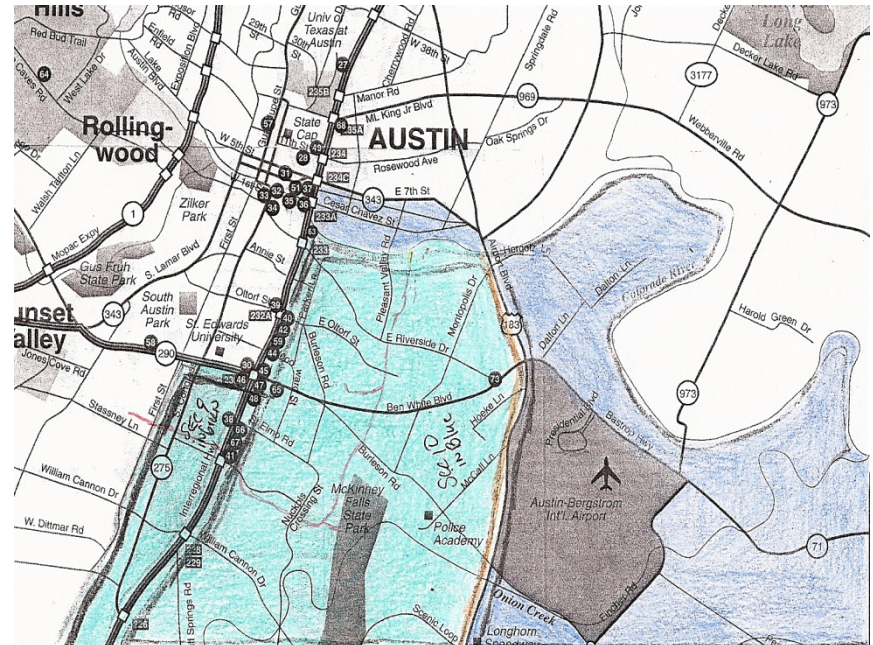
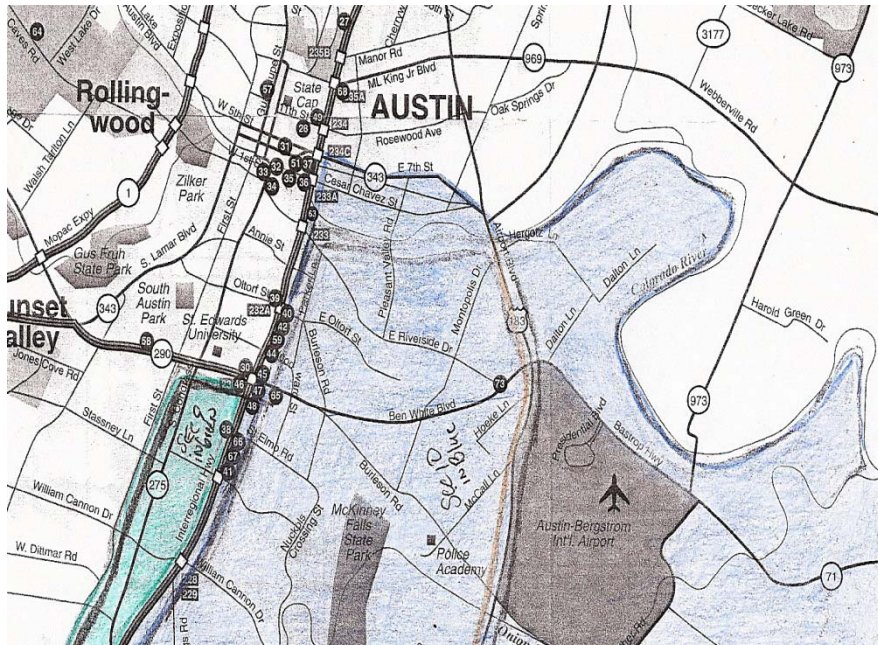
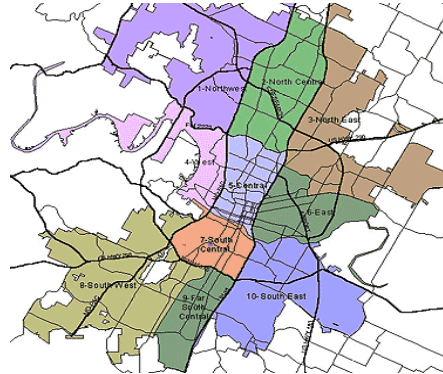
## Issues and Concerns

- ◆ Increased **growth is imminent** and greater focus must be placed on the demands of the neighborhoods.
- ◆ Improve **Public Safety** and **Community needs**. **Police – Fire – EMS –** and **Code Enforcement**.
- ◆ Address crime, childhood obesity, graffiti, gang, and drug activity.
- ◆ Provide better community outreach and communication.
- ◆ Implement **Connectivity** and **Mobility** under the Imagine Austin Plan, e.g. trails – cycling - walking .
- ◆ Provide a foundation for interaction and better communication with Neighborhood Planning Contact Teams - NPCT.

## A view of ANC Sector 9 and 10 boundaries

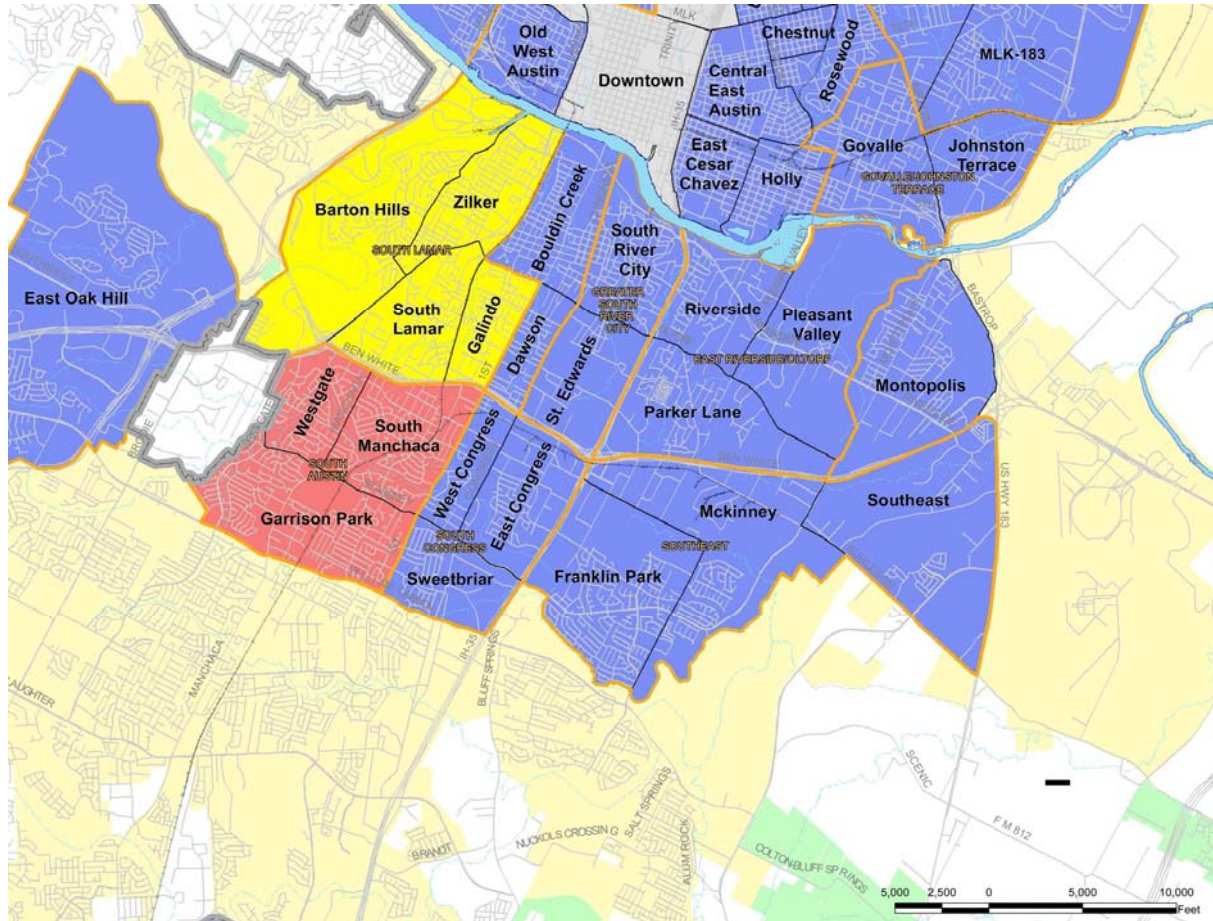
- Previous sector 9 boundary line South First St, Ben White, IH-35 South.
- Proposed boundary line 183 North to the Colorado river - 183 South County line.

ANC Sector Map



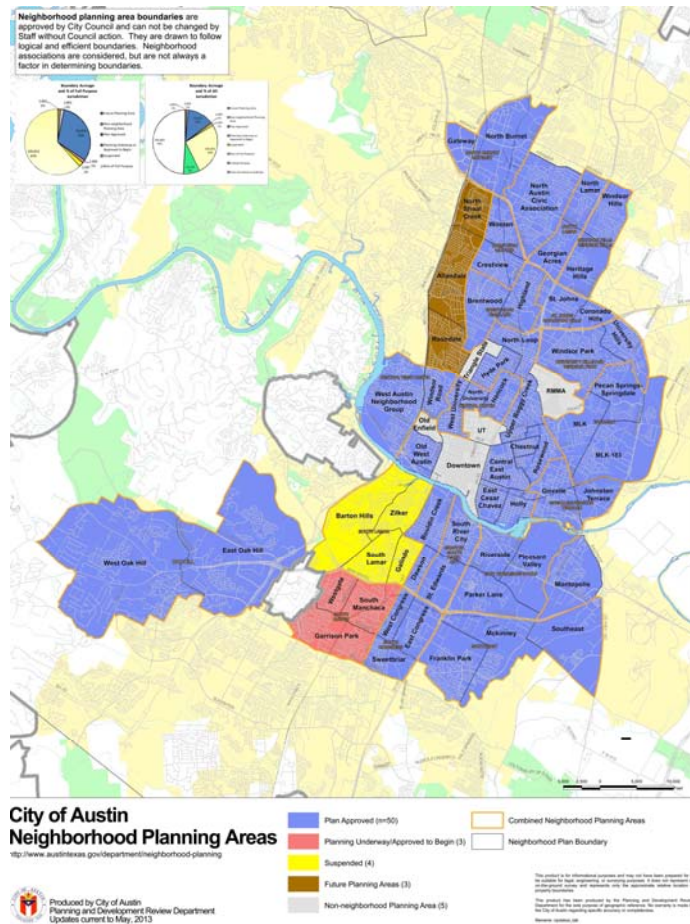


## Neighborhood Contact Teams - NPCT



- ◆ The Montopolis Neighborhood Plan Contact Team – (Proposed)
- ◆ East Riverside Oltorf Combined Neighborhood Plan Contact Team -(EROC) (Proposed).
- ◆ Southeast Combined Neighborhood Plan Contact Team – (Proposed).
- ◆ Currently Sector 9 covers 78745 and with a boundary change, sector 9 would acquire the 78744 zip code.

# Neighborhood Planning Area Boundaries



## Neighborhood Planning Contact Teams – NPCT

Link: <http://austintexas.gov/department/neighborhood-plan-contact-teams>

## **Outcome – Action – Request**

### **Outcome**

- ◆ Neighborhood contact teams will be under one sector umbrella for better communication.
- ◆ Improved neighborhood communication and outreach.
- ◆ Address Connectivity and Mobility under the Imagine Austin Plan.

### **Request and Action**

- ◆ First time a Sector boundary change has been requested.
- ◆ **On June 26, 2013 Sector 9 & 10 boundary changes were voted on by the ANC General Membership and passed.**

### **Suggestions to ICRC**

- **Request for HOA's and NA's to review current boundaries and make updates as needed.**
- **Take into consideration new construction and street changes.**
- **Recognize current boundaries, e.g. NPCT, neighborhoods.**

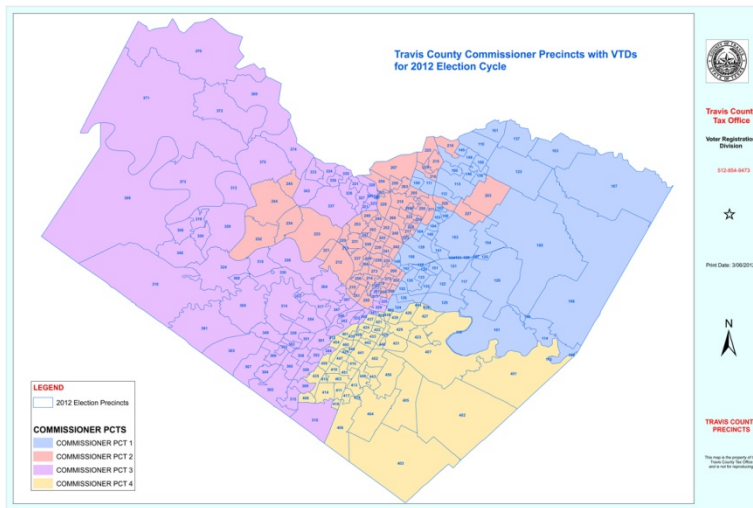






# AGR PLAN MAP

## Travis County Commissioner Precincts VTD's



Discrepancies Generated by VRA - Voting Rights Act Guidelines.

Precincts 4- 427,420,431,436,425,442,433,446,425,440

