








Shady Hollow Municipal Utility District (MUD)

LEGEND

-  Shady Hollow MUD
-  Street
-  Major Creek

JURISDICTION

-  Austin Full Purpose
-  Austin ETJ
-  Other City
-  County

0 500 1,000 2,000 Feet

1 in = 2,000 feet



This product is for informational purposes and may not have been prepared for or be suitable for legal, engineering, or surveying purposes. It does not represent an on-the-ground survey and represents only the approximate relative location of property boundaries.

This product has been produced by the Planning and Development Review for the sole purpose of geographic reference. No warranty is made by the City of Austin regarding specific accuracy or completeness.



City of Austin PDRD
J. Chuter
September 11, 2013