







Wildhorse Ranch Annexation Area





1 in = 3,000 feet

0 5001,000 2,000 3,000 Feet

LEGEND

-  Wildhorse Ranch Annexation Area
-  Bloor Annexation & Development Agreement Area
-  Lakes
-  Street
-  Railroad (CAPCOG)
-  Major Creek

Jurisdiction

-  Austin Full Purpose
-  Austin Limited Purpose
-  Austin ETJ
-  Other City or ETJ



City of Austin
PDRD
October 11, 2013

This product is for informational purposes and may not have been prepared for or be suitable for legal, engineering, or surveying purposes. It does not represent an on-the-ground survey and represents only the approximate relative location of property boundaries.

This product has been produced by the Planning and Development Review for the sole purpose of geographic reference. No warranty is made by the City of Austin regarding specific accuracy or completeness. All data by City of Austin except where otherwise indicated.