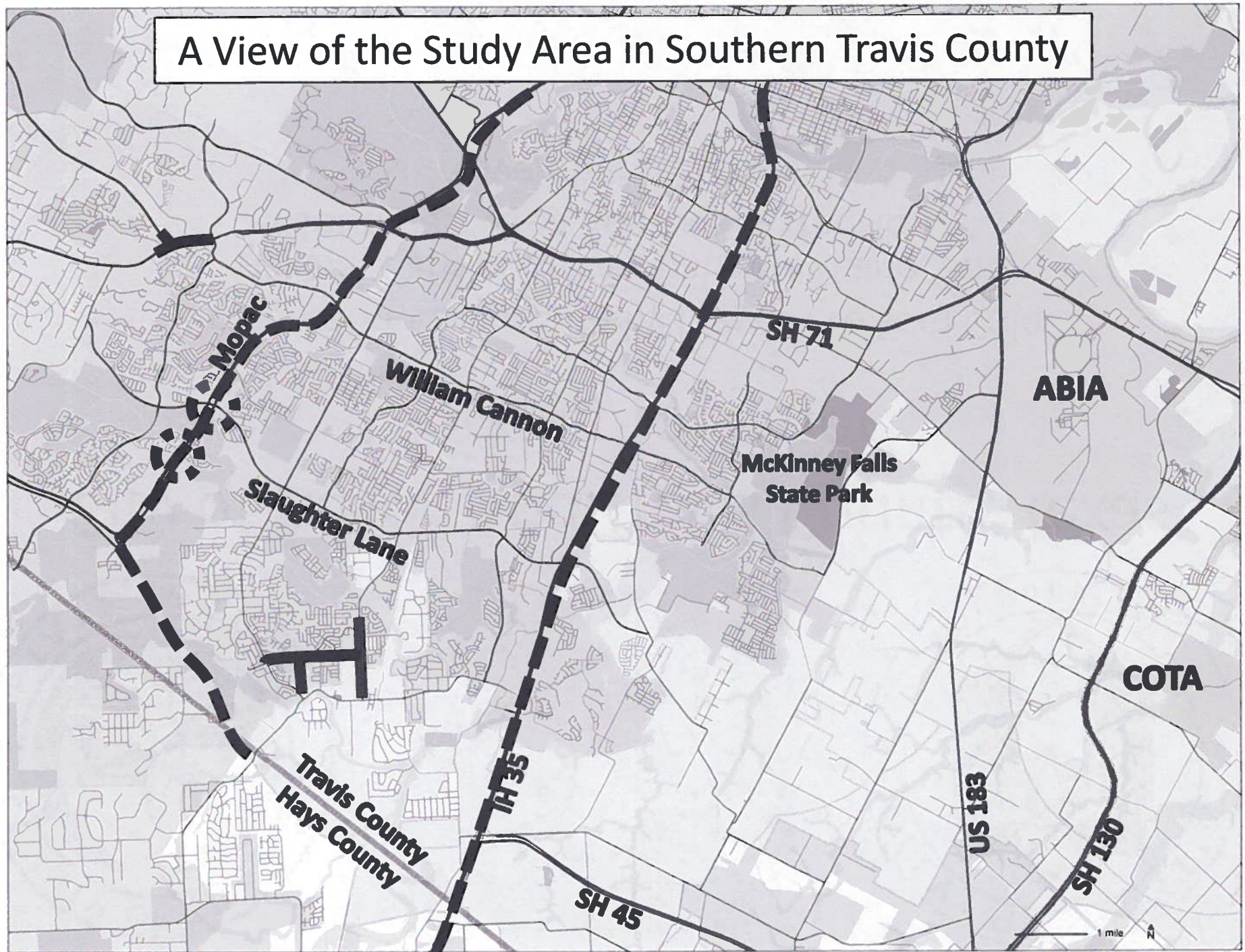


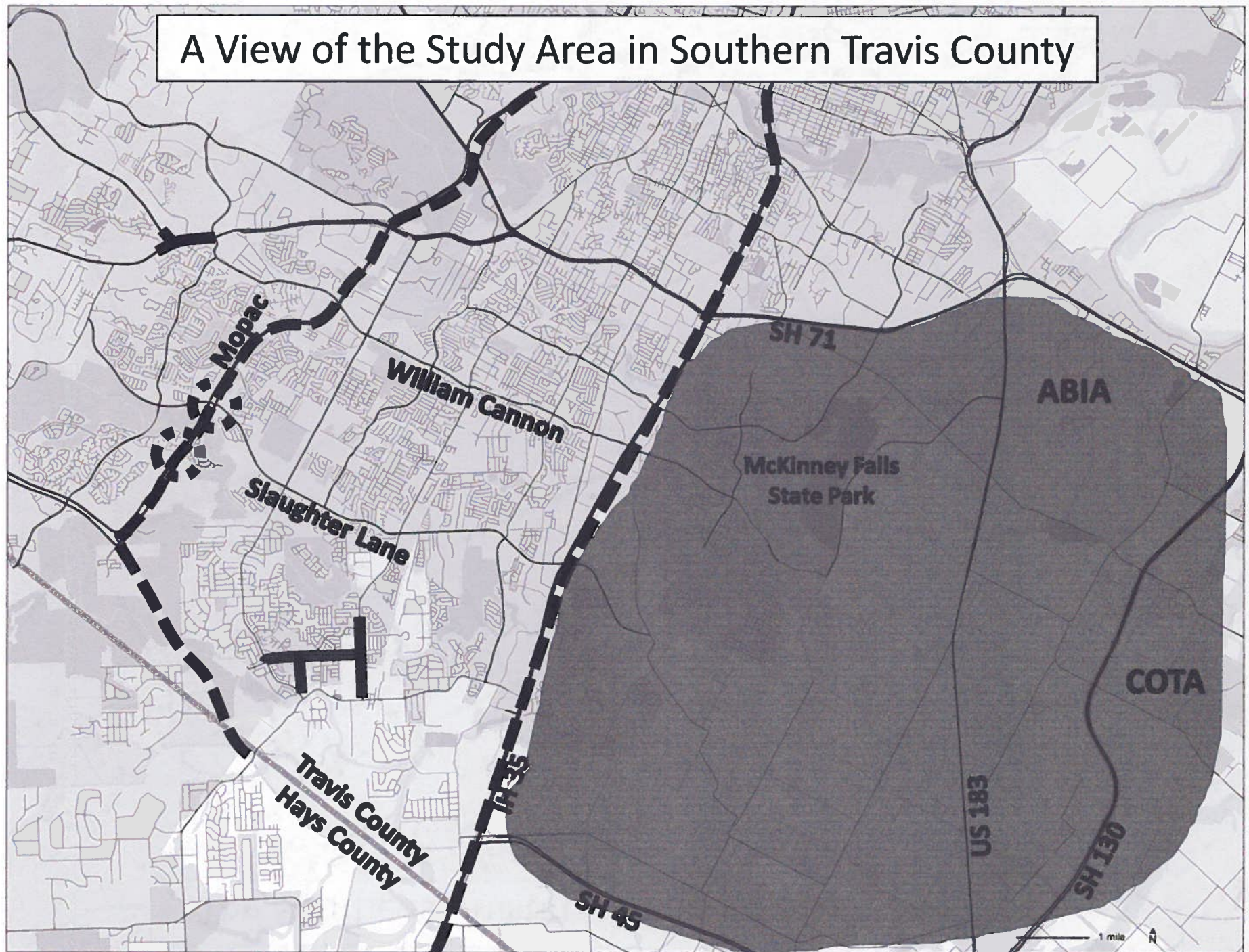
City of Austin and Travis County, Texas Working Together

Presentation requested by Mayor Pro Tem Cole:
William Cannon Drive, Slaughter Lane, and
Southeast Area Roadway Extensions
November 4th, 2013

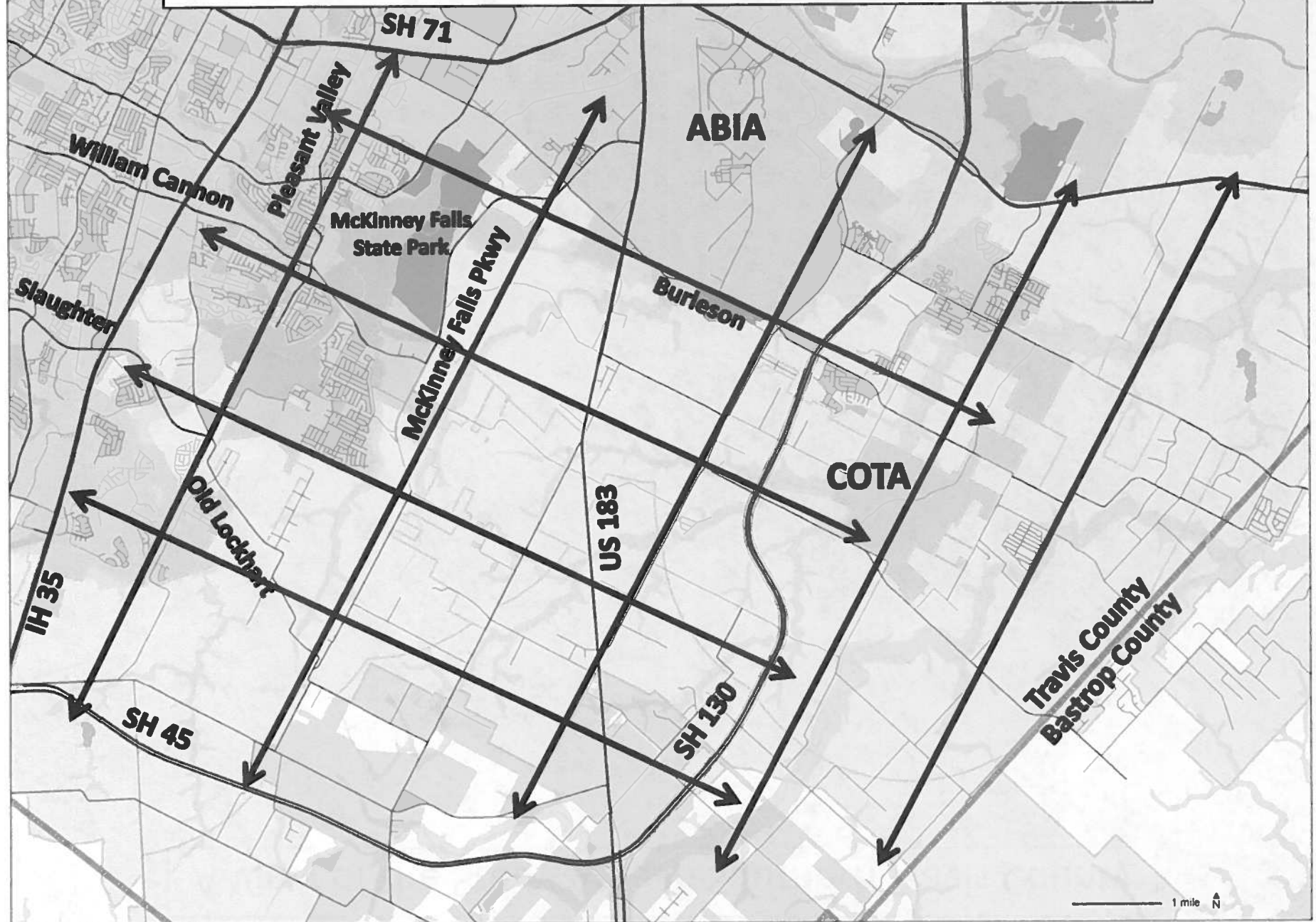
A View of the Study Area in Southern Travis County



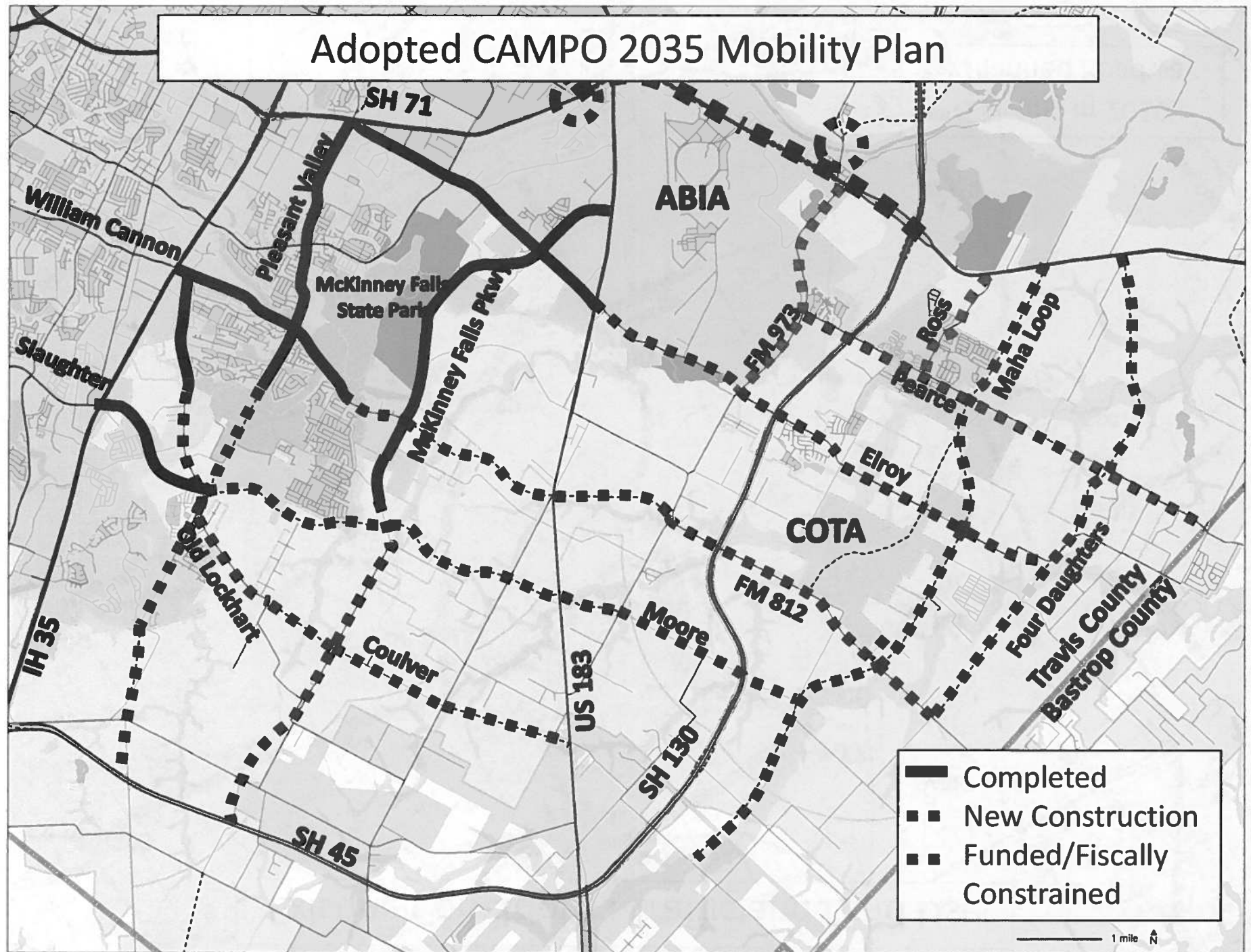
A View of the Study Area in Southern Travis County



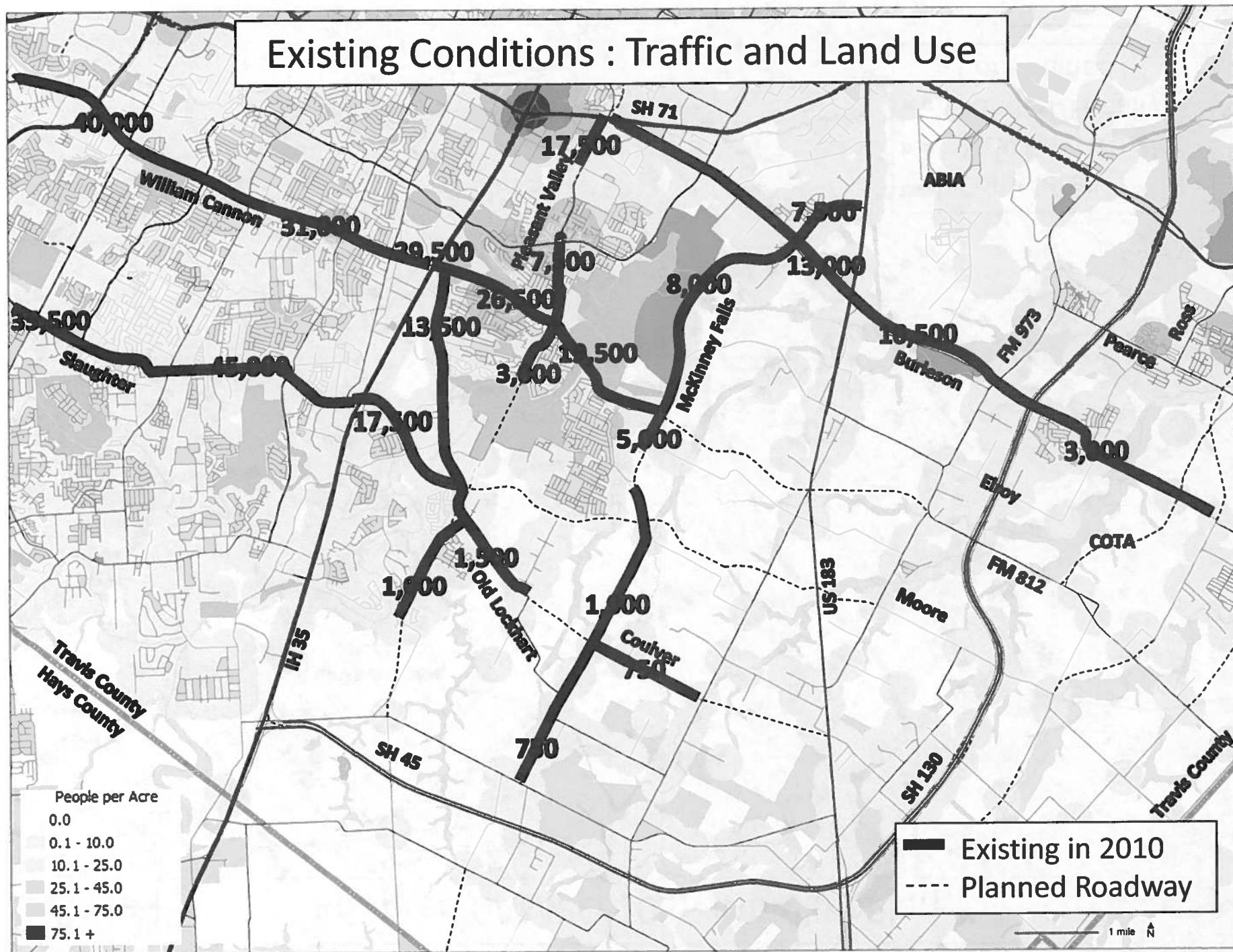
The Southeast Austin – Travis County Study Area



Adopted CAMPO 2035 Mobility Plan

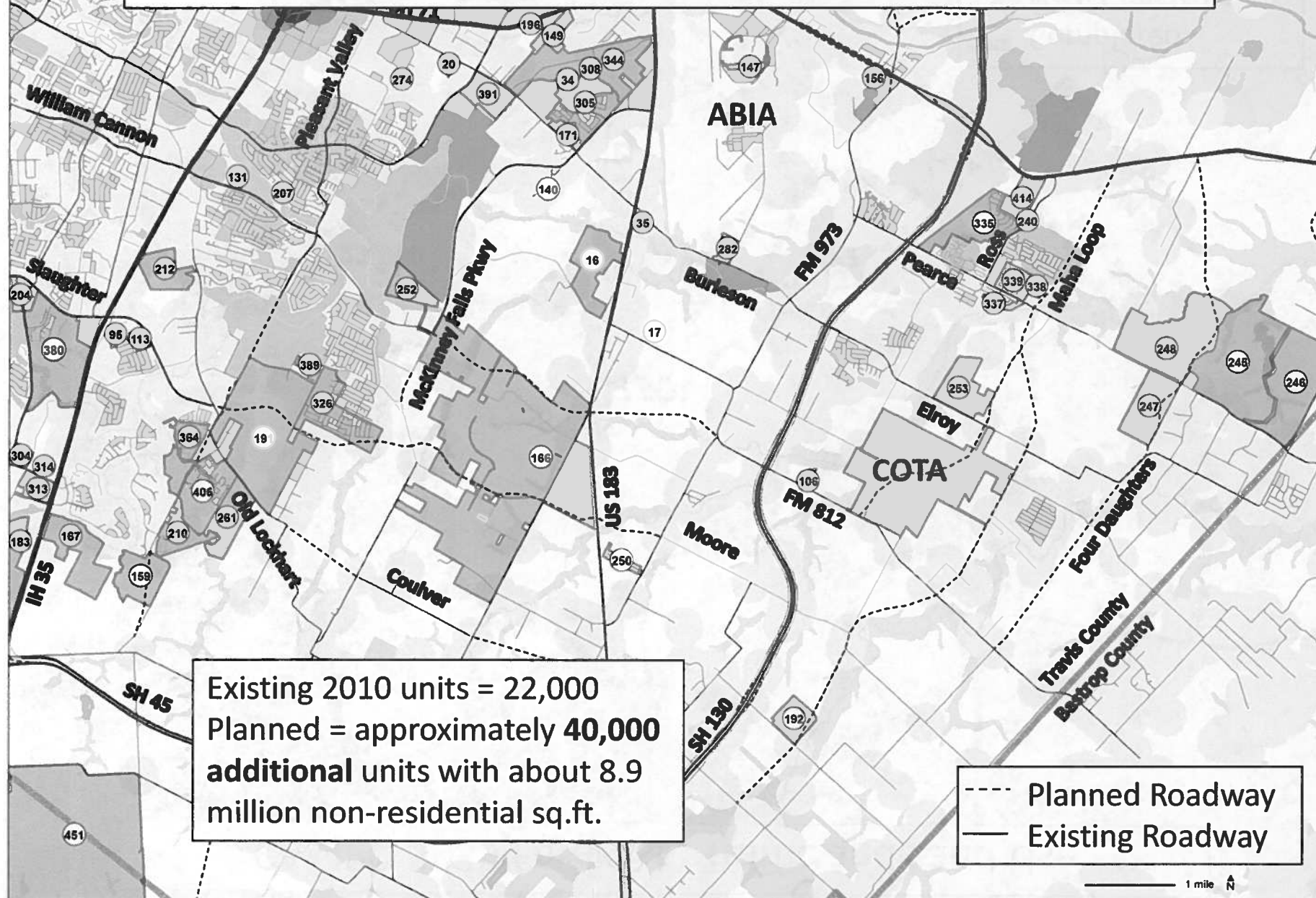


Existing Conditions : Traffic and Land Use

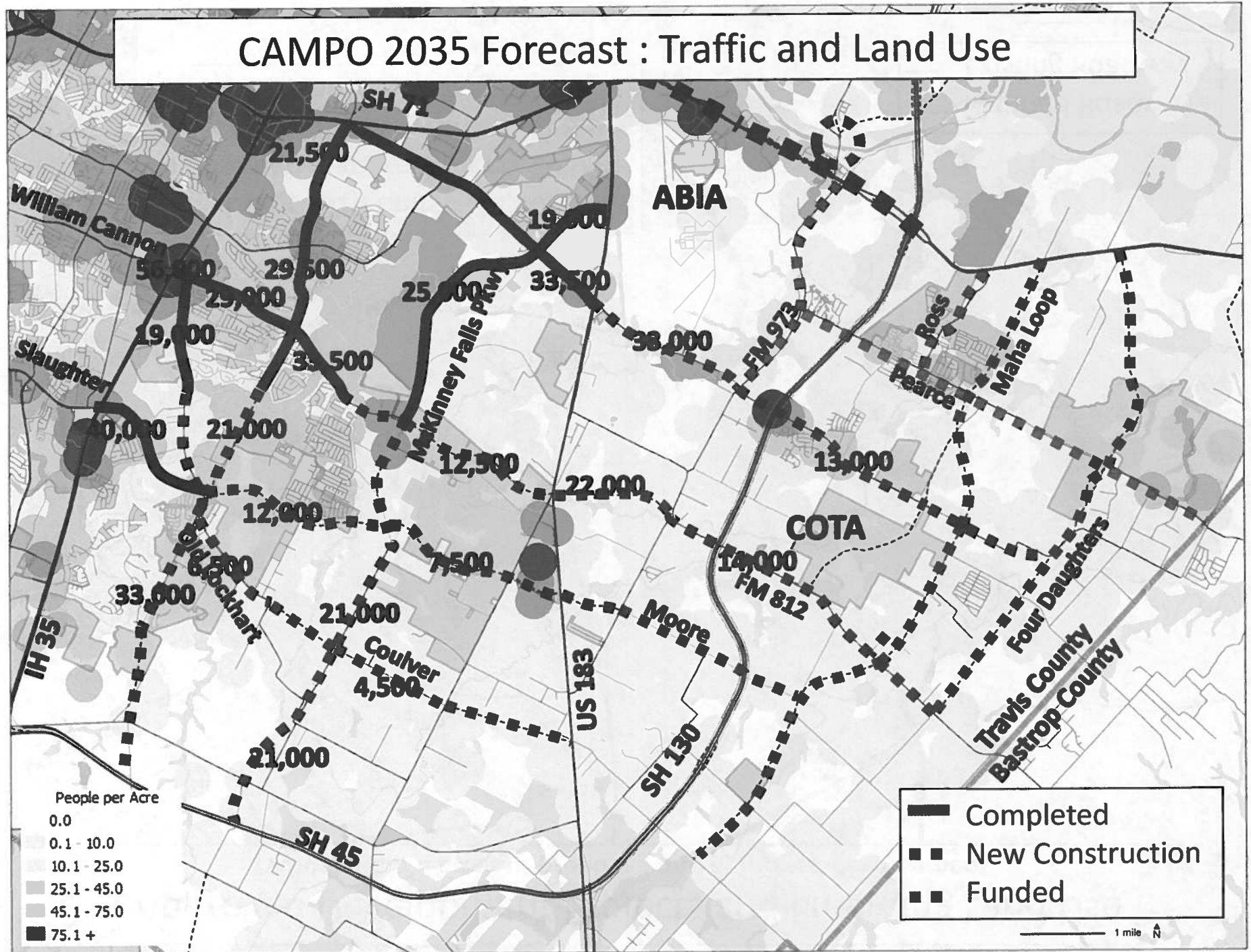


Approved Development Projects and Emerging Land Use
About 12,000 acres of proposed and approved development

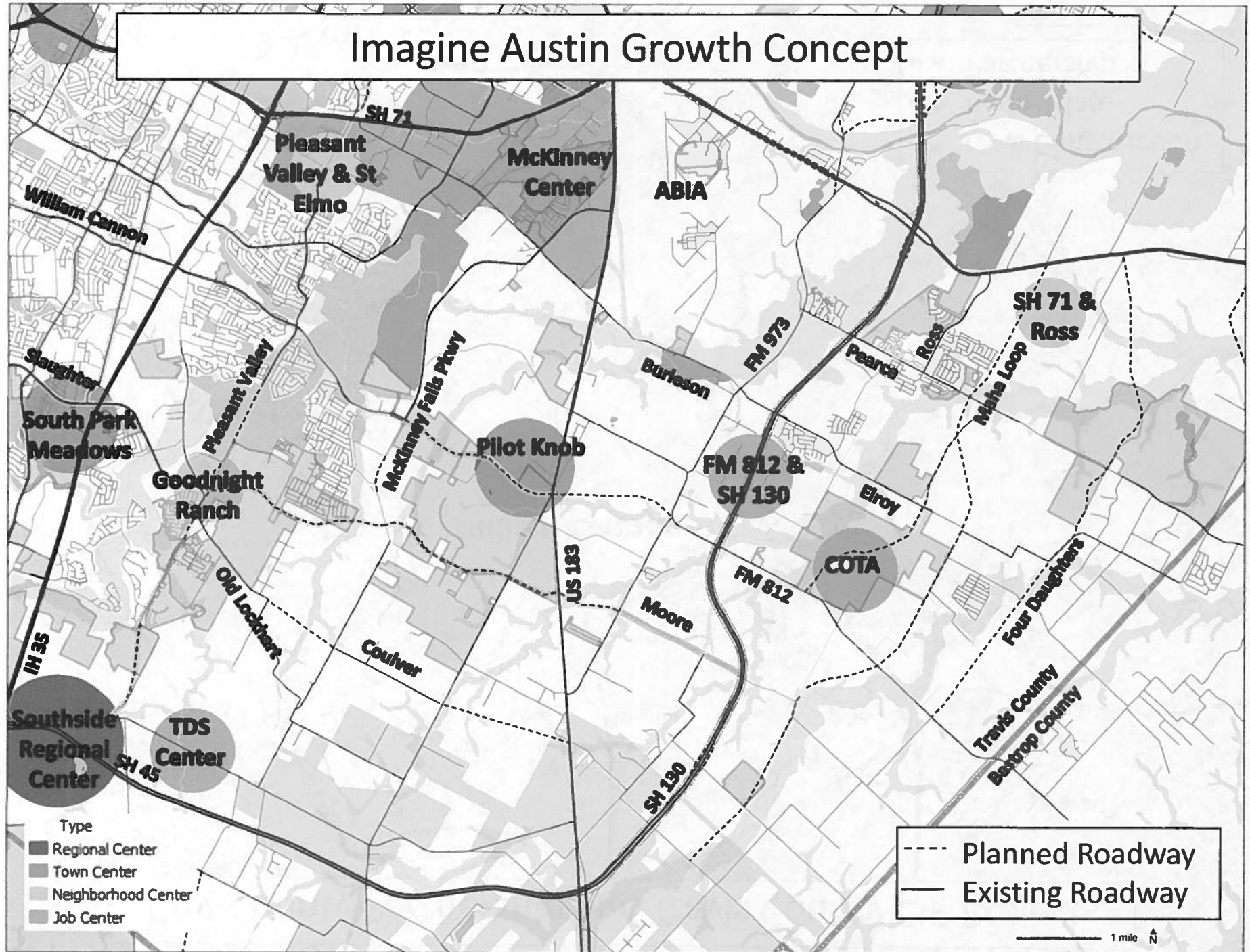
Approved Development Projects and Emerging Land Use
About 12,000 acres of proposed and approved development



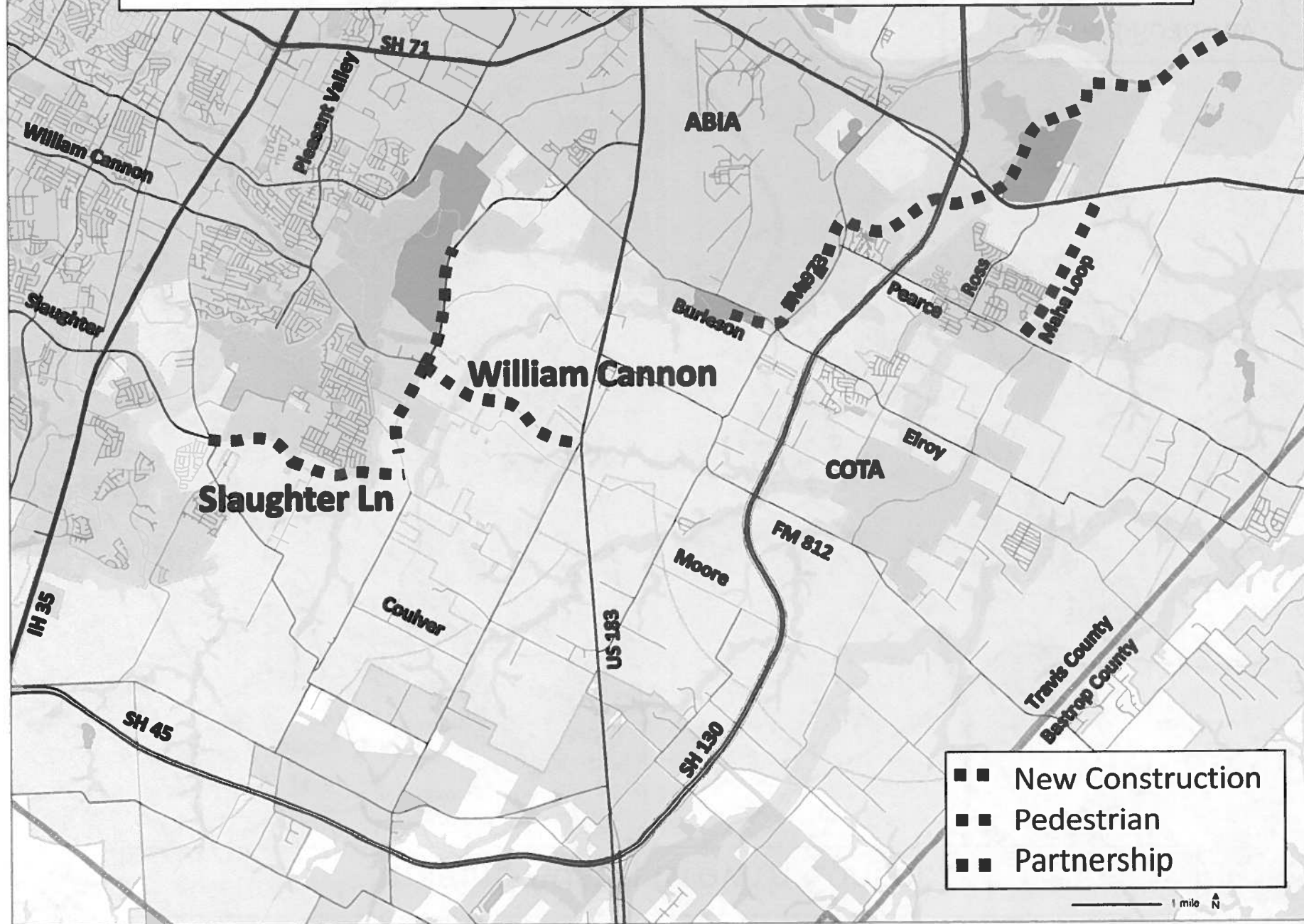
CAMPO 2035 Forecast : Traffic and Land Use



Imagine Austin Growth Concept



City-County Partnership and Travis County CIP Projects



Project	Description	Status	Estimated Completion	Source of Funds
McKinney Falls Parkway Extension Ph. 1 & II	Construct 2 lanes of 4-lane divided road from William Cannon Dr. to Thaxton Ln.	Complete	Complete	2001 Bonds
McKinney Falls Parkway Pedestrian Way	Construct pedestrian way on west side from William Cannon to McKinney Falls State Park	Complete	Complete	2001 Bonds for design. Transportation Enhancement Program Grant for construction.
Slaughter Lane Extension Ph. 1 (Good night Ranch)	Extend Slaughter from Bluff Springs through Goodnight Ranch	Design & ROW complete. Letting & Construction started.	December 2013	2005 Bond funds and Developer funds.
Slaughter Lane East	Extend Slaughter from Goodnight Ranch to Thaxton Road	Design complete, ROW to be complete September 2013, Utility relocation to start September 2013.	Start letting & construction November 2013 and complete May 2015.	2005 Bond funds for Design & ROW; 2011 Bond funds and City of Austin funds for ROW & construction.
Maha Loop/Kellam Road	SH 71 to Pearce new arterial with bike lanes and sidewalks (2 of 4 lanes)	in progress	in progress	Travis County Bonds
Onion Creek Greenway, Ph. 1A	Hike & Bike Trail from FM 973 to SH 71	Design & ROW complete; Utility relocation TBD	December 2013	2001 & 2005 Bond funds; TPWD Grant
William Cannon Drive	New 4 lane divided arterial with bike lanes and sidewalks	Preliminary Engineering	in progress	2011 Travis County Bonds and Private Sector contributions



Thank You

Questions?