

ORDINANCE NO. _____

1 **AN ORDINANCE REZONING AND CHANGING THE ZONING MAP FOR THE**
2 **PROPERTY LOCATED AT 4622 SOUTH LAMAR BOULEVARD SOUTHBOUND**
3 **FROM SINGLE FAMILY RESIDENCE STANDARD LOT (SF-2) DISTRICT TO**
4 **LIMITED OFFICE-CONDITIONAL OVERLAY (LO-CO) COMBINING**
5 **DISTRICT.**
6

7 **BE IT ORDAINED BY THE CITY COUNCIL OF THE CITY OF AUSTIN:**
8

9 **PART 1.** The zoning map established by Section 25-2-191 of the City Code is amended to
10 change the base district from single family residence standard lot (SF-2) district to limited
11 office-conditional overlay (LO-CO) combining district on the property described in Zoning
12 Case No. C14-2013-0122, on file at the Planning and Development Review Department, as
13 follows:
14

15 Lot 4, Block J.D. White Subdivision, a subdivision in the City of Austin, Travis
16 County, Texas, according to the map or plat of record in Plat Book 35, Page 11 of
17 the Plat Records of Travis County, Texas (the "Property"),
18

19 locally known as 4622 South Lamar Boulevard Southbound in the City of Austin, Travis
20 County, Texas, and generally identified in the map attached as Exhibit "A".
21

22 **PART 2.** The Property within the boundaries of the conditional overlay combining district
23 established by this ordinance is subject to the following condition:
24

25 A site plan or building permit for the Property may not be approved, released, or
26 issued, if the completed development or uses of the Property, considered cumulatively
27 with all existing or previously authorized development and uses, generate traffic that
28 exceeds 2,000 trips per day.
29

30 Except as specifically restricted under this ordinance, the Property may be developed and
31 used in accordance with the regulations established for the limited office (LO) base district
32 and other applicable requirements of the City Code.
33
34

1 **PART 3.** This ordinance takes effect on _____, 2013.
2
3

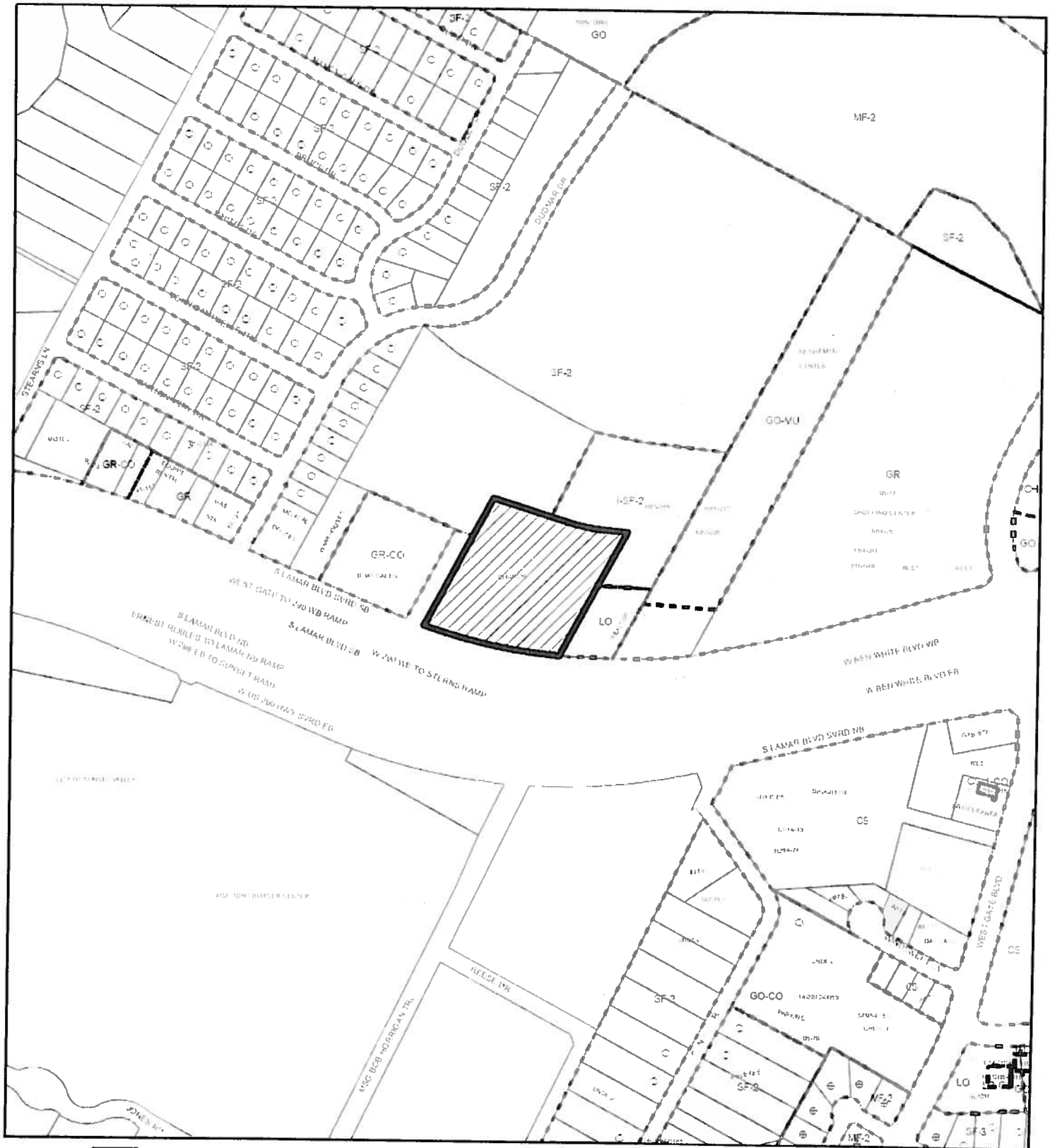
4 **PASSED AND APPROVED**
5




6 _____, 2013
7
8

§
§
§

9 _____
10 Lee Leffingwell
11 Mayor
12

13 **APPROVED:** _____ **ATTEST:** _____
14 Karen M. Kennard Jannette S. Goodall
15 City Attorney City Clerk



-  SUBJECT TRACT
-  PENDING CASE
-  ZONING BOUNDARY

1" = 400'

ZONING

ZONING CASE#: C14-2013-0122

This product is for informational purposes and may not have been prepared for or be suitable for legal, engineering, or surveying purposes. It does not represent an on-the-ground survey and represents only the approximate relative location of property boundaries.

This product has been produced by CTM for the sole purpose of geographic reference. No warranty is made by the City of Austin regarding specific accuracy or completeness.

Exhibit A

