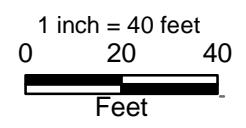


Geology: Field Observations & Garner & Young, UT-BEG, 1992



The seal appearing on this document was authorized by Kristin M. White, P.G. # 1720  
11 June 2014



### Legend

- Topographic Elevation Contours (COA, 2003)
- Floodplain (FEMA, 2006)
- Topography (CAPCOG 2008)
- S-1 Rimrock (76 ft long)

### Geology:

- Quaternary Alluvium (Qal) lake Austin
- Upper Glen Rose Formation (Kgr)




**Figure 8**  
Site Geologic Map  
1-acre Lakeshore property  
3961 Westlake Drive  
Austin, Travis County, Texas

Project Name:	1-acre property	5	Primary Contact Name:	Kristin Miller White, PG, Escarpment Environmental
Project Address:	3961 Westlake Drive	6	Phone Number:	512-415-6986
Date:	3/11/2014	7	Prepared By:	Kristin Miller White, PG, Escarpment Environmental
Environmental Assessment Date:	6/11/2014	8	CEFS Located? (yes,no) :	NO


FEATURE TYPE (Wetland,Rimrock,Recharge Feature,Seep,Spring)	FEATURE ID (eg S-1)	FEATURE LONGITUDE		FEATURE LATITUDE		WETLAND DIMENSIONS		RIMROCK DIMENSIONS (ft)	
		coordinate	notation	coordinate	notation	X	Y	Length	Avg Height
Rimrock	S-1	30.33881	WGS84	-97.76596	WGS84			78	6

City of Austin Use Only  
WPDRD CASE NUMBER:


For rimrock, locate the midpoint of the segment that describes the feature.



For wetlands, locate the approximate centroid of the feature and the estimated area.



For a spring or seep, locate the source of groundwater that feeds a pool or stream.



I have read, I understood, and I have followed the City of Austin Land Development Code and Texas Commission on Environmental Quality's Instructions to Geologists. The information presented here is a true representation of the conditions observed in the field. My signature certifies that I am qualified as a geologist as defined by 30 TAC Chapter 213. The seal appearing on this document was authorized by Kristin M. White, P.G. 1720 on 11 June 2014.

For Escarpment Environmental,

*Kristin M White, PG*

Signature

11-Jun-14

Date

