

ORDINANCE NO. _____

1 **AN ORDINANCE REZONING AND CHANGING THE ZONING MAP FOR THE**
2 **PROPERTY LOCATED AT 2103 WEST SLAUGHTER LANE FROM GENERAL**
3 **OFFICE-MIXED USE-CONDITIONAL OVERLAY (GO-MU-CO) COMBINING**
4 **DISTRICT TO NEIGHBORHOOD COMMERCIAL-MIXED USE-CONDITIONAL**
5 **OVERLAY (LR-MU-CO) COMBINING DISTRICT.**
6

7 **BE IT ORDAINED BY THE CITY COUNCIL OF THE CITY OF AUSTIN:**
8

9 **PART 1.** The zoning map established by Section 25-2-191 of the City Code is amended to
10 change the base district from general office-mixed use-conditional overlay (GO-MU-CO)
11 combining district to neighborhood commercial-mixed use-conditional overlay (LR-MU-
12 CO) combining district on the property described in Zoning Case No. C14-2014-0087, on
13 file at the Planning and Development Review Department, as follows:
14

15 Lot 6 and the north 45 feet of Lot 9, Block A, Ford Oaks Subdivision, a
16 subdivision in the City of Austin, Travis County, Texas, according to the map or
17 plat of record in Plat Book 4, Page 264 of the Plat Records of Travis County,
18 Texas; SAVE AND EXCEPT 0.11 acres out of Lot 6 being more particularly
19 described by metes and bounds in Exhibit "A" incorporated into this ordinance (the
20 "Property"),
21

22 locally known as 2103 West Slaughter Lane in the City of Austin, Travis County, Texas,
23 and generally identified in the map attached as Exhibit "B".
24

25 **PART 2.** The Property within the boundaries of the conditional overlay combining district
26 established by this ordinance is subject to the following conditions:
27

28 A. Development of the Property shall comply with the following regulations:

- 29 1) the minimum front yard setback is 25 feet;
30 2) the maximum floor-to-area ratio of 0.35:1;
31 3) the maximum building coverage is 35 percent;
32 4) the maximum impervious cover is 60 percent;
33 5) the maximum height is limited to 35 feet;
34 6) the maximum height is limited to two stories;
35 7) the interior side yard setback is 5 feet;
36 8) the rear yard setback is 5 feet;
37

1 B. The following uses are conditional uses of the Property:

2 College and university facilities
3 Private secondary educational facilities

4 C. The following uses are prohibited uses of the Property:

5

Alternative financial services	Consumer convenience services
Consumer repair services	Club or lodge
Custom manufacturing	Cultural services
Financial services	Food sales
General retail sales (convenience)	General retail sales (general)
Guidance services	Hospital services (limited)
Off-site accessory parking	Pedicab storage and dispatch
Pet services	Plant nursery
Printing and publishing	Restaurant (general)
Restaurant (limited)	Service station
Medical offices (exceeding 5,000 square feet of gross floor area)	Medical offices (not exceeding 5 000 square feet of gross floor area)

6
7 Except as specifically restricted under this ordinance, the Property may be developed and
8 used in accordance with the regulations established for the neighborhood commercial (LR)
9 base district, the mixed use combining district and other applicable requirements of the
10 City Code.
11
12

PART 3. This ordinance takes effect on _____, 2014.

PASSED AND APPROVED

www

_____, 2014

Lee Leffingwell
Mayor

APPROVED: _____ ATTEST: _____

Karen M. Kennard
City Attorney

Jannette S. Goodall
City Clerk

C14-2014-0087

0.1179 Acres
Parcel # (17)

February 3, 1986

84325

Exhibit "A"

STATE OF TEXAS

COUNTY OF TRAVIS

FIELDNOTE DESCRIPTION of 0.1179 acres of land out of the Walker Wilson Survey No. 2 in Travis County, Texas, being a portion of that certain tract of land conveyed to Jack Spencer Moore, et ux, in Volume 1565, Page 362 as recorded in the Deed Records of Travis County, Texas; being Lot 6, Block A, Ford Oaks Subdivision as recorded in Book 4, Page 264, of the Plat Records of Travis County Texas, and being more particularly described as follows:

BEGINNING at a 1/2" iron rod found in the south right-of-way line of Slaughter Lane, being the northwest corner of said Lot 6 and the northeast corner of Lot 5, of the said Ford Oaks Subdivision, for the northwest corner hereof;

THENCE, with the south right-of-way line of Slaughter Lane and the north line of said Lot 6, N 87° 18' 12" E, 200.27 feet to a 1/2" iron rod found at the northeast corner of the said Lot 6; also being the northwest corner of Lot 7 of said Ford Oaks Subdivision;

THENCE, with the east line of the said Lot 6 and the west line of Lot 7, of the said Ford Oaks Subdivision, S 02° 23' 13" E, 32.58 feet to a 1/2" iron rod set;

THENCE, through said Lot 6, the following two (2) courses and distances:

- 1) S 87° 36' 47" W, 1.02 feet to a 1/2" iron rod set for a point of curvature;
- 2) Along the arc of the curve to the right 200.48 feet, having a delta angle of 11° 06' 26", a radius of 1034.17 feet, whose chord bears N 86° 50' 00" W, 200.17 feet to a 1/2" iron rod set in the west line of said Lot 6 and in the east line of said Lot 5;

THENCE, with the west line of said Lot 6 and the east line of Lot 5, of the said Ford Oaks Subdivision, N 02° 26' 44" W, 12.13 feet to the PLACE OF BEGINNING, CONTAINING 0.1179 acres (5,135 square feet) of land area.

That I, Tom H. Milo, a Registered Public Surveyor, do hereby certify that the above description is true and correct to the best of my knowledge and that the property described herein was determined by a survey made on the ground under my direction and supervision.

WITNESS MY HAND AND SEAL at Austin, Travis County, Texas this the 5th day of February, 1986, A.D.



Tom H. Milo
Registered Public Surveyor
No. 4334 - State of Texas

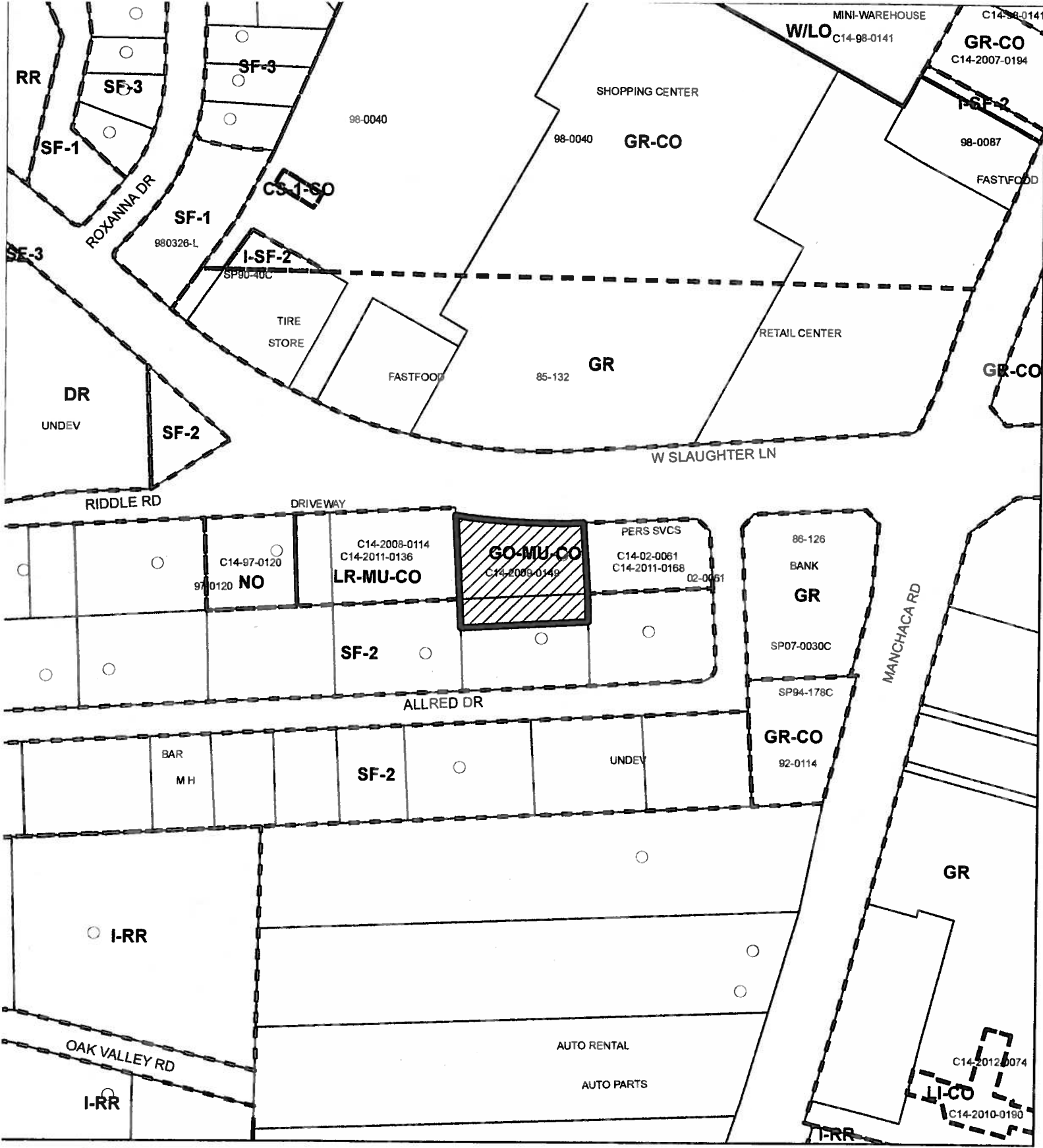
STATE OF TEXAS COUNTY OF TRAVIS
I hereby certify that this instrument was FILED in the files and of the Office of the County Clerk, and was duly RECORDED, in the Volume and Page of the Record Book of Travis County, Texas, as


NOV 30 1987




COUNTY CLERK
TRAVIS COUNTY, TEXAS

10503 0622







N



SUBJECT TRACT



PENDING CASE



ZONING BOUNDARY

ZONING
CASE#: C14-2014-0087

This product is for informational purposes and may not have been prepared for or be suitable for legal, engineering, or surveying purposes. It does not represent an on-the-ground survey and represents only the approximate relative location of property boundaries.

This product has been produced by CTM for the sole purpose of geographic information by the City of Austin regarding specific accuracy or completeness.



1" = 200'