







# Cascades Municipal Utility District No. 1

C7L-2014-0001



City of Austin  
Planning and Development Review  
October 28, 2013

-  Annexation Area
-  Creeks
-  Parcels

-  Austin Full Purpose
-  Austin Limited Purpose
-  Austin ETJ

0 0.125 0.25 0.5 Miles

This product is for informational purposes and may not have been prepared for or be suitable for legal, engineering, or surveying purposes. It does not represent an on-the-ground survey and represents only the approximate relative location of property boundaries.

This product has been produced by the Planning and Development Review for the sole purpose of geographic reference. No warranty is made by the City of Austin regarding specific accuracy or completeness. All data by City of Austin unless otherwise provided.

