





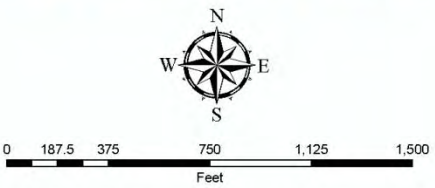


**Onion Creek Forest/
Yarrabee Bend
Recommended Buyout
Onion Creek LRR- Figure- 2**

-  Parcels - City of Austin (COA) Funded Post Chief rpt
-  Parcels - City of Austin (COA) Funded Pre-Chief rpt
-  Parcels - COA/FEMA Shared Funding
-  Parcels - COA/USACE Shared Funding
-  Ecosystem Restoration
-  Subject to Credit 5144

Overview Map



This product is reproduced from geospatial information prepared by the U.S. Army Corps of Engineers. GIS data and product accuracy may vary. Data may be: developed from sources of differing accuracy, accurate only at certain scales, based on modeling or interpretation, incomplete while being created or revised, etc. Using GIS products for purposes other than those for which they were created may yield inaccurate or misleading results. The Corps of Engineers reserves the right to correct, update, modify, or replace GIS products without notification. For more information contact the Fort Worth District Planning Office.

Date: 6/25/2014
Prepared by Geospatial Services Section
Eli Kangas, Chief
Lucas Daniels, Geographer

