



MEMORANDUM

TO: Mayor and City Council

FROM: Greg Guernsey, Director
Planning and Development Review Department

DATE: September 11, 2014

SUBJECT: September 25, 2014 - City Council agenda Items:
NPA-2014-0022.01 – 209 E. Live Oak Street (Case manager: M. Meredith)
C14-2014-0032 – 209 E. Live Oak Street (Case manager: L. Heckman)

The applicant's agent has withdrawn the above neighborhood plan amendment and zoning case. The agent's email is attached along with location maps of the property.

If you need additional information, please contact Maureen Meredith at (512) 974-2695 or Lee Heckman (512) 974-7604.

Greg Guernsey, Director
Planning and Development Review Department

x: Marc Ott, City Manager
Sue Edwards Assistant City Manager

Attachment: Charles Morton's email
Property Location Maps

Meredith, Maureen

To: Chuck Morton; Heckman, Lee
Subject: RE: 209 E. Live Oak NPA & Rezoning Cases

From: Chuck Morton
Sent: Wednesday, September 10, 2014 6:29 PM
To: Heckman, Lee
Cc: Meredith, Maureen
Subject: Re: 209 E. Live Oak NPA & Rezoning Cases

At this point I think it's best to just withdraw it please consider this a request to have it withdrawn thank you



Greater South River City Combined Neighborhood Plan NPA-2014-0022.01

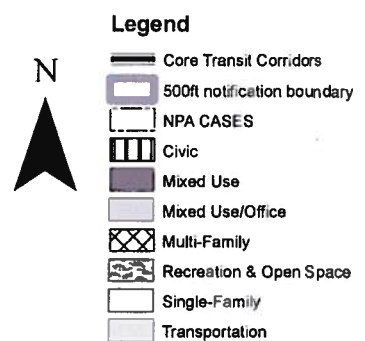
This product is for informational purposes and may not have been prepared for or be suitable for legal, engineering, or surveying purposes. It does not represent an on-the-ground survey and represents only the approximate relative location of property boundaries.

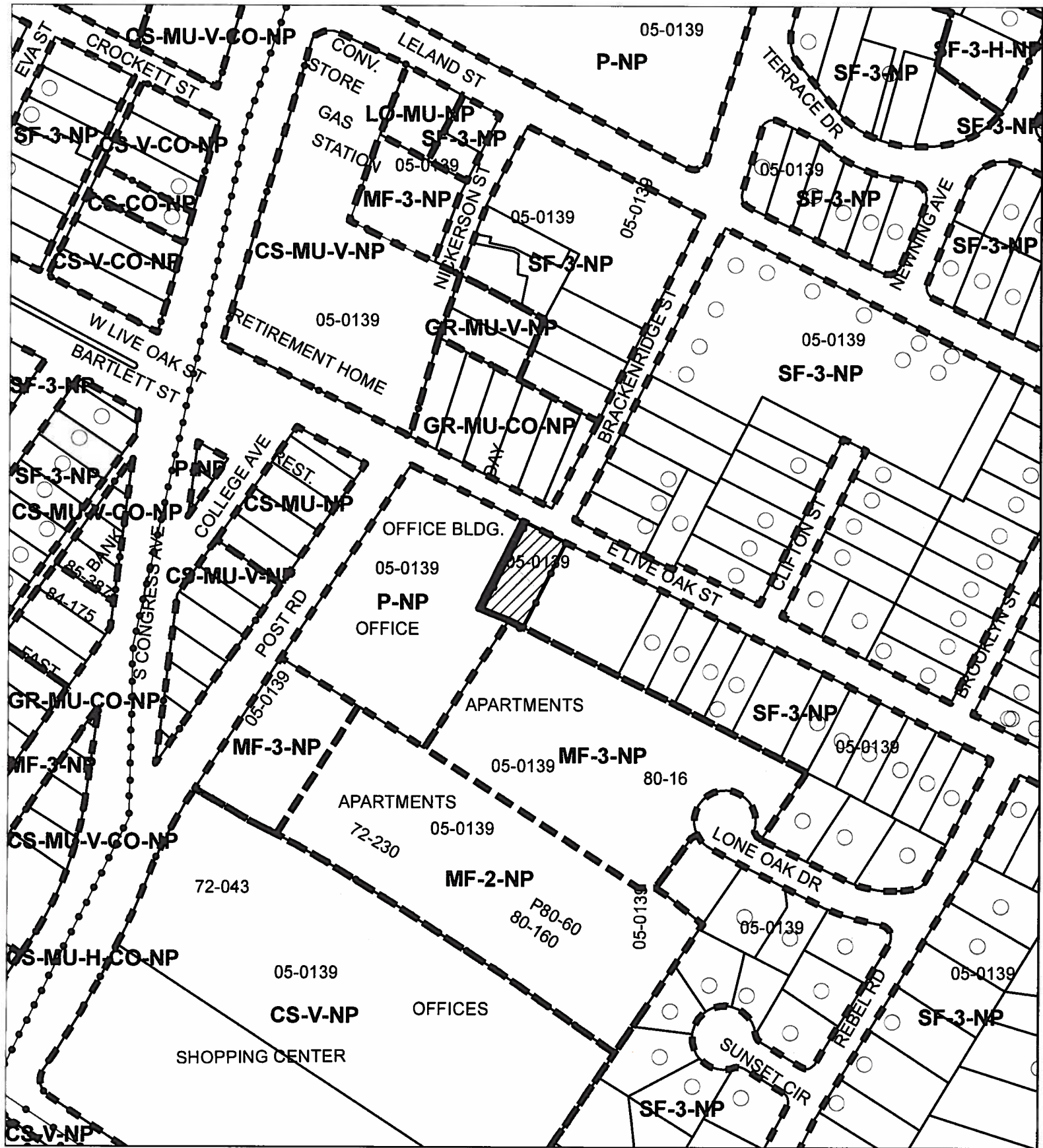
This product has been produced by the Planning and Development Review for the sole purpose of geographic reference. No warranty is made by the City of Austin regarding specific accuracy or completeness.






City of Austin
Planning and Development Review Department
Created on July 28, 2014_M Meredith

0 75 150 300 Feet





-  SUBJECT TRACT
-  PENDING CASE
-  ZONING BOUNDARY

ZONING CASE C14-2014-0032

1" = 200'

This product is for informational purposes and may not have been prepared for or be suitable for legal, engineering, or surveying purposes. It does not represent an on-the-ground survey and represents only the approximate relative location of property boundaries.

This product has been produced by CTM for the sole purpose of geographic reference. No warranty is made by the City of Austin regarding specific accuracy or completeness.

