



Critical Water Quality Zone



Barton Springs Zone (BSZ)



Water Quality Transition Zone



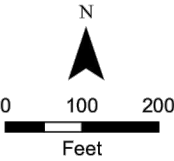
Edwards Aquifer Recharge Zone (TCEQ)




500 year Flood Plain



100 year Flood Plain






City of Austin

Austin Water Utility

February 2012





# Lindshire Lift Station

Produced by GIS Services


This product is for informational purposes and may not have been prepared for or be suitable for legal, engineering, or surveying purposes. It does not represent an on-the-ground survey and represents only the approximate relative location of property boundaries. This product has been produced by the Austin Water Utility for the sole purpose of geographic reference. No warranty is made by the City of Austin regarding specific accuracy or completeness. [3660]


EASEMENT LEGEND:


- CITY OF AUSTIN PARKS AND RECREATION DEPARTMENT:
- 

PROPOSED PERMANENT WASTEWATER USE
- 

PROPOSED TEMPORARY WORKING SPACE USE

- JESCO CONSTRUCTION COMPANY, INC.:
- 

PROPOSED PERMANENT WASTEWATER EASEMENT
- 

PROPOSED TEMPORARY WORKING SPACE EASEMENT
- 

PROPOSED TEMPORARY STAGING, STORAGE, AND ACCESS EASEMENT