

RESTRICTIVE COVENANT AMENDMENT REVIEW SHEET

C12
1

CASE: C14-84-346(RCA1)
East Parke Residential

Z.A.P. DATE: November 18, 2014

ADDRESS: 5601 Durango Pass

AREA: 10.49 acres

OWNER: Continental Homes of Texas, LP (Richard Maier)

AGENT: A. Glasco Consulting (Alice Glasco)

ZONING: SF-3and MF-3

SUMMARY STAFF RECOMMENDATION:

Staff recommends the restrictive covenant amendment.

ZONING AND PLATTING COMMISSION RECOMMENDATION:

November 18, 2014:

ISSUES:

The proposed restrictive covenant amendment (RCA) would eliminate requirements tied to a 1984 zoning case (City File #C14-84-346). A proposed rezoning request, C14-2014-0158, has been filed with the City to supersede the 1984 case and restrictive covenant. Several other restrictive covenant amendments (RCAs) and restrictive covenant terminations (RCTs) are proposed to allow consolidation of the parcels for redevelopment with single family residences. These are being processed under the following City File numbers: C14-75-042(RCA1), C14-75-042(RCA2), C14-75-042(RCT), C14-84-346(RCA1) and C14-84-346(RCA2). Please refer to *Exhibit A (Restrictive Covenant)*.

DEPARTMENT COMMENTS

The original restrictive covenant applied to 24.24 acres of land. The Applicant proposes removing the following requirements from only land owned by the Owner listed above (see shaded area on attached map). The remaining land will not be affected. Please refer to *Exhibits B (Zoning Map)*.

The proposed restrictive covenant amendment (RCA) would eliminate requirements tied to a 1984 zoning case and a subdivision (City Files (C14-84-346 and C84.158.1(85))). The subdivision plat has expired. A proposed rezoning request, C14-2014-0158 has been filed with the City; a resubdivision is planned, but has not been filed yet with the City of Austin. Please see *Exhibit C (Expired Subdivision)*.

If approved, the requirements that would be removed include: 1. Lots 1-7 of Block A, Lots 1-7 of Block B, and Lots 1-28 of Block C of the Northeast Territory subdivision shall contain 1 duplex per lot; 2. Durango Pass shall be completed prior to construction of the subdivision; and 3. Those lots in the subdivision shall be landscaped with St. Augustine grass and 2 trees / 8 shrubs each. Please see *Exhibit D (Applicant Correspondence)*.

The subject property is located roughly 400-500 feet northeast of the intersection of US 183 and Loyola, but does not have access to either roadway. The property has access to Durango Pass and Coolbrook Drive, residential streets that are part of the residential neighborhood to the east. Properties in this neighborhood are mostly zoned SF-2, with a few SF-3 properties as well, and are developed with duplexes and single family residences. South of the property are parcels zoned P that are developed with park/open space features. To the west of the rezoning tract is undeveloped land. This area to the west is the remainder of the 1975 and 1984 zoning cases described in the previous section, and is comprised of parcels zoned GR, LO, MF-3, and SF-3. Immediately north of the rezoning tract is another residential area. Properties in this neighborhood are zoned SF-2 and SF-3, and are developed with duplexes and single family residences. LBJ High School is also located to the north, and is also SF-3.

C12
2

STAFF RECOMMENDATION:

Staff recommends the restrictive covenant amendment.

1. The proposed zoning should promote consistent and orderly planning.

The conditions of the 1984 are outdated and have been replaced by more stringent and effective development regulations under current code. The existing restrictive covenants are a patchwork of outdated requirements that make cloud the property title and make regulatory application confusing. Since the Applicant owns only a portion of the property covered by the original restrictive covenant, it is not possible to recommend a restrictive covenant termination.

2. The proposed rezoning does not grant an unequal benefit to the landowner.

Removal and/or modification of the restrictive covenant will make the property subject to current City codes and regulations, which is more equal to other properties.

EXISTING ZONING AND LAND USES:

	ZONING	LAND USES
<i>Site</i>	MF-3, SF-3	Undeveloped
<i>North</i>	SF-2, SF-3	Duplex, Single family, LBJ High School
<i>South</i>	P	Parkland/ open space
<i>East</i>	SF-2, SF-3	Duplex, Single family
<i>West</i>	GR, LO, MF-3, SF-3	Undeveloped

NEIGHBORHOOD ORGANIZATIONS:

Del Valle Community Coalition
 East Austin Conservancy
 East MLK Combined Neighborhood Association
 University Hills Neighborhood Association
 Austin Neighborhoods Council
 FRS Property Owners Association

PODER
 East MLK Combined Neighborhood Contact Team
 University Hills Neighborhood Plan Contact Team
 Bluebonnet Hills Association
 LBJ Neighborhood Association

CITY COUNCIL DATE/ACTION:

December 11, 2014:

ORDINANCE READINGS: 1st 2nd 3rd

ORDINANCE NUMBER:

CASE MANAGER: Heather Chaffin
e-mail: heather.chaffin@austintexas.gov

PHONE: 974-2122

C12
3

Zoning Case No. C14-84-346

4 18 3315

RESTRICTIVE COVENANT

9.00 RTEA
1 02/06/87

THE STATE OF TEXAS
COUNTY OF TRAVIS

§
§ KNOW ALL PERSONS BY THESE PRESENTS
§

1000 109655

WHEREAS, Northeast Territory Joint Venture of Travis County, Texas, is the owner of the following described property, to-wit:

All that property in the Northeast Territory Subdivision, Lots 1-7 of Block A and Lots 1-7 of Block B and Lots 1-28 of Block C as described in City of Austin final subdivision plat number C8-84-158.1 (85). Field notes describing this property are attached as Exhibit "A".

WHEREAS, the City of Austin and Owners have agreed that the above described property should be impressed with certain covenants and restrictions running with the land and desire to set forth such agreement in writing;

NOW, THEREFORE, Owners for and in consideration of One and No/100 Dollars (\$1.00) and other good and valuable consideration in hand to the undersigned paid by the City of Austin, the receipt of which is hereby acknowledged, does hereby agree with respect to said proeprty described above, such agreement to be deemed and considered as a covenant running with the land, and which shall be binding on him, his successors and assigns, as follows, to-wit:

1. Lots 1-7 of Block A, Lots 1-7 of Block B, and Lots 1-28 of Block C of the Northeast Territory Subdivision, described above, shall contain one duplex on each lot.

2. The street identified as "Durango Pass" on the Northeast Territory Subdivision plat, described above, shall be completed prior to construction of the duplexes mentioned above in 1.

3. Each of the lots mentioned above in 1 (Lots 1-7 in Block A, Lots 1-7 in Block B, and Lots 1-28 in Block C) shall be sodded in its entirety only with St. Augustine grass; each of these lots shall be landscaped with two (2) trees and eight (8) shrubs.

4. If any person, persons, corporation or entity of any other character shall violate or attempt to violate the foregoing agreement and covenant, it shall be lawful for the City of Austin, a municipal corporation, its successors and assigns, to

REAL PROPERTY RECORDS
Travis County, Texas

10094 0938



C12
4

prosecute proceedings at law, or in equity, against said person or entity violating or attempting to violate such agreement or covenant and to prevent said person or entity from violating or attempting to violate such agreement or covenant.

5. If any part or provision of this agreement or covenant herein contained shall be declared invalid, by judgment or court order, the same shall in nowise affect any of the other provisions of this agreement, and such remaining portion of this agreement shall remain in full force and effect.

6. The failure at any time to enforce this agreement by the City of Austin, its successors and assigns, whether any violations hereof are known or not, shall not constitute a waiver or estoppel of the right to do so.

7. This agreement may be modified, amended or terminated only by joint action of both (a) the majority of the members of the City Council of the City of Austin, or such other governing body as may succeed the City Council of the City of Austin, and (b) by the owners of the above described property at the time of such modification, amendment or termination.

EXECUTED, this the 21st day of August, 1985.

Kim W. Kirkman
Kim W. Kirkman

THE STATE OF TEXAS §
 §
COUNTY OF TRAVIS §

BEFORE ME, the undersigned authority, a Notary Public in and for said County and State, on this day personally appeared KIM W. KIRKMAN, known to me to be the person whose name is subscribed to the foregoing instrument, and acknowledged to me that he executed the same for the purposes and consideration therein expressed.

GIVEN UNDER MY HAND AND SEAL OF OFFICE, this 21st day of August, 1985.

NOTARY SEAL

Dianne Odegard
Notary Public in and for Travis
County, Texas

DIANNE ODEGARD
Typed or Printed Name of Notary

My commission expires: 2-18-86

UNANNOUNCED

C12
5

ALL OF THAT CERTAIN TRACT OR PARCEL OF LAND OUT OF THE J. C. TANNEHILL LEAGUE NO. 29, TRAVIS COUNTY, TEXAS, AND BEING A PORTION OF THAT SAME 24.24 ACRE TRACT OF LAND AS CONVEYED TO THE CITY NATIONAL BANK OF AUSTIN BY DEED RECORDED IN VOLUME 5478, PAGE 2212 OF THE DEED RECORDS OF TRAVIS COUNTY, TEXAS, SAID TRACT OF LAND BEING MORE PARTICULARLY DESCRIBED BY METES AND BOUNDS AS FOLLOWS:

BEGINNING at a point in the Northeast line of the said 24.24 acre tract, being the Northeast corner of Lot 1, Block C of M & G Estates Section IX, a subdivision in Travis County, Texas, as recorded in Plat Book 77, Page 31 of the Plat Records of Travis County, Texas, and being a point in the Southwest line of Lot 2, Block 8, LAS CIMAS Section One, a subdivision in Travis County, Texas, as recorded in Plat Book 65, Page 88 of the Plat Records of Travis County, Texas, for the Northwest corner hereof;

THENCE with the Northeast line of the said 24.24 acre tract, being the Southwest line of Las Cimas Section One, S 59° 39' E for a distance of 1312.88 feet to an iron stake found at the Northeast corner of the said 24.24 acre tract, being the Southeast corner of Lot 4, Block 7 of Las Cimas Section One, and being a point in the Northwest line of Lot 2, Block 7, Las Cimas Section One for the Northeast corner hereof;

THENCE with the Southeast line of the said 24.24 acre tract, being a Northwest line of the said Las Cimas Section One, S 30° 06' W at a distance of 162.59 feet pass an iron stake found and continue on for a total distance of 457.71 feet to an iron stake found at the Southeast corner of the said 24.24 acre tract, being a point in the Northwest line of Lot 13, Block 1 of Las Cimas Section One and being a Northeast corner of a tract of land as conveyed to L. D. Turner by Deed recorded in Volume 511, Page 253 of the Deed Records of Travis County, Texas, for the Southeast corner hereof;

THENCE with the Southwest line of the said 24.24 acre tract, being the Northeast line of the said L. D. Turner Tract, N 59° 56' W for a distance of 1,382.30 feet to a concrete monument found in the Southwest line of the said 24.24 acre tract, being the Southeast corner of the said Lot 1, Block C, for the Southwest corner hereof;

THENCE with the Northwest line of the herein described tract, being the Southeast line of the said Lot 1, Block C, the following courses:

- N 32° 56' E for a distance of 77.30 feet to an iron stake found
- N 41° 03' E for a distance of 148.67 feet to an iron stake found
- N 42° 58' E for a distance of 123.21 feet to an iron stake found
- N 34° 50' E for a distance of 121.67 feet to the PLACE OF BEGINNING and containing 14.265 acres of land, more or less.


SCANNED

RECEIVED BY THE
COUNTY CLERK
TRAVIS COUNTY, TEXAS

EXHIBIT "A"

10094 0940

C12
/ 6



AUSTIN, TEXAS 78767-8828
P. O. BOX 1088
DEPT. OF LAW
CITY OF AUSTIN

FILED

1987 FEB -6 PM 2:56

COUNTY CLERK
TRAVIS COUNTY, TEXAS

PLEASE RETURN TO:

STATE OF TEXAS COUNTY OF TRAVIS
I hereby certify that this instrument was FILED on
the date and at the time stamped herein by me and
was duly RECORDED, in the Volume and Page of the
Said RECORDS of Travis County, Texas on

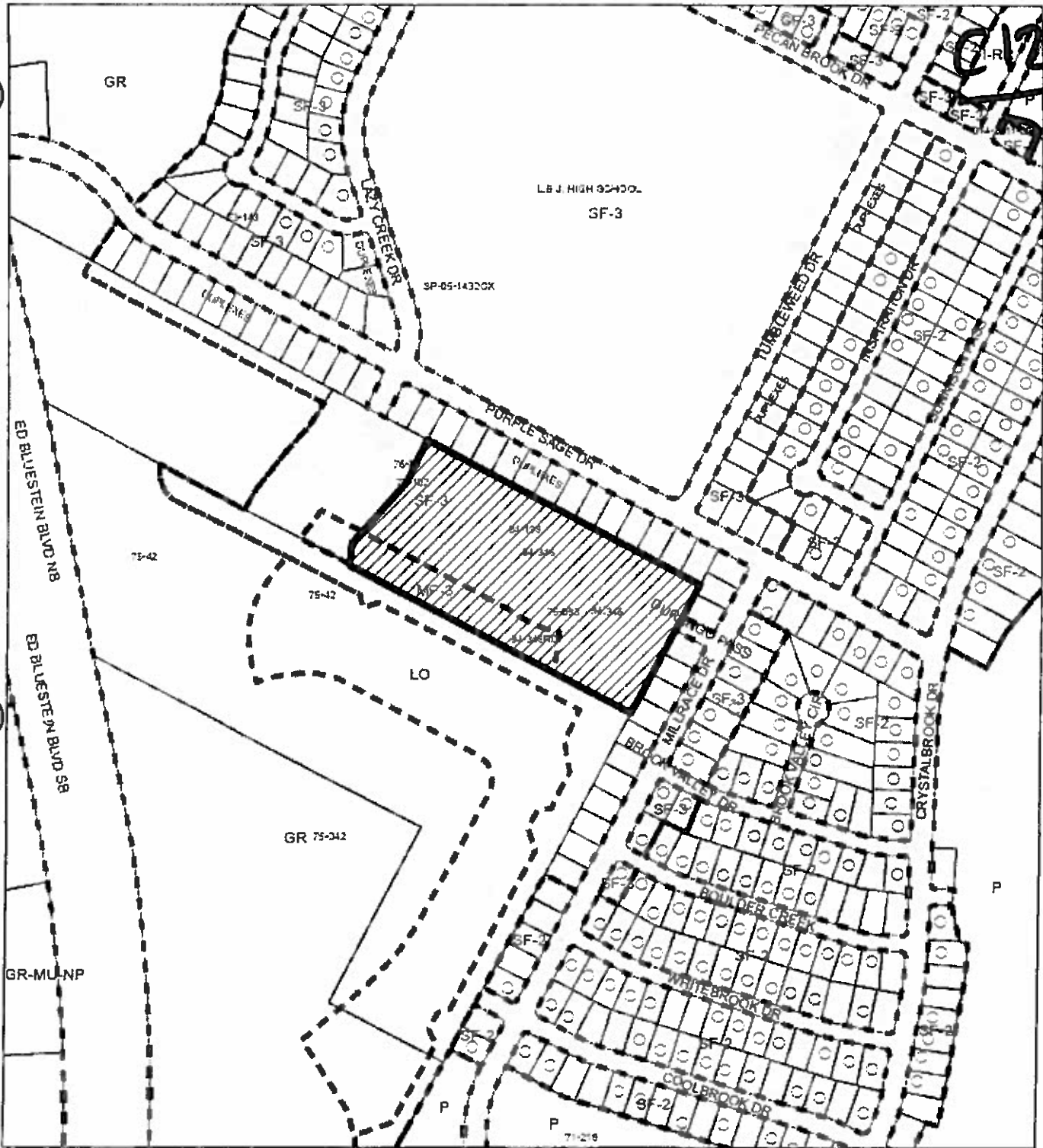
FEB 6 1987






COUNTY CLERK
TRAVIS COUNTY, TEXAS

SCANNED

10094 0941



C14

-  SUBJECT TRACT
-  PENDING CASE
-  ZONING BOUNDARY

ZONING

ZONING CASE#: C14-84-346(RCA).1



1" = 400'

This product is for informational purposes and may not have been prepared for or be suitable for legal, engineering, or surveying purposes. It does not represent an on-the-ground survey and represents only the approximate relative location of property boundaries.

This product has been produced by CTM for the sole purpose of geographic reference. No warranty is made by the City of Austin regarding specific accuracy or completeness.





SF-3

SF-3

C12

SF-3

MF-3

PURPLE SAGE DR

TUMBLEWEED DR

INSPIRATION

SF-2

ED BLUESTEIN BLVD NB

DURANGO PASS

LO

MILLRACE DR

BROOK VALLEY DR

GR

SF-3

SF-3

SF-2

BOULDER CREEK

SF-3

SF-2

WHITEBROOK DR

SF-2

SF-2

COOLBROOK DR

SF-2

P

P

GR MU NP

ED BLUESTEIN BLVD SB

LOYOLA LN

CRYSTAL B

GR NP

PRELIMINARY OF NORTHEAST TERRITORY SUBDIVISION

A Subdivision of 14.25 Acres out of the J. C. Towsehill Leases No. 29, Travis County, Texas, of record in Vol. 8534 of Pg. 796 to hereinafter Territory John Waters.

PROPOSED LAND USE: Duplex

Owner: Northwest Territory Joint Venture

Street Note: Streets will meet urban street standards; fifty (50) foot wide right-of-ways will have thirty (30) foot curb to curb street widths, seventy (70) foot right-of-ways will have forty-four (44) feet curb to curb street widths, cul-de-sacs fifty (50) foot wide right-of-way radius will have forty (40) foot curb radius.

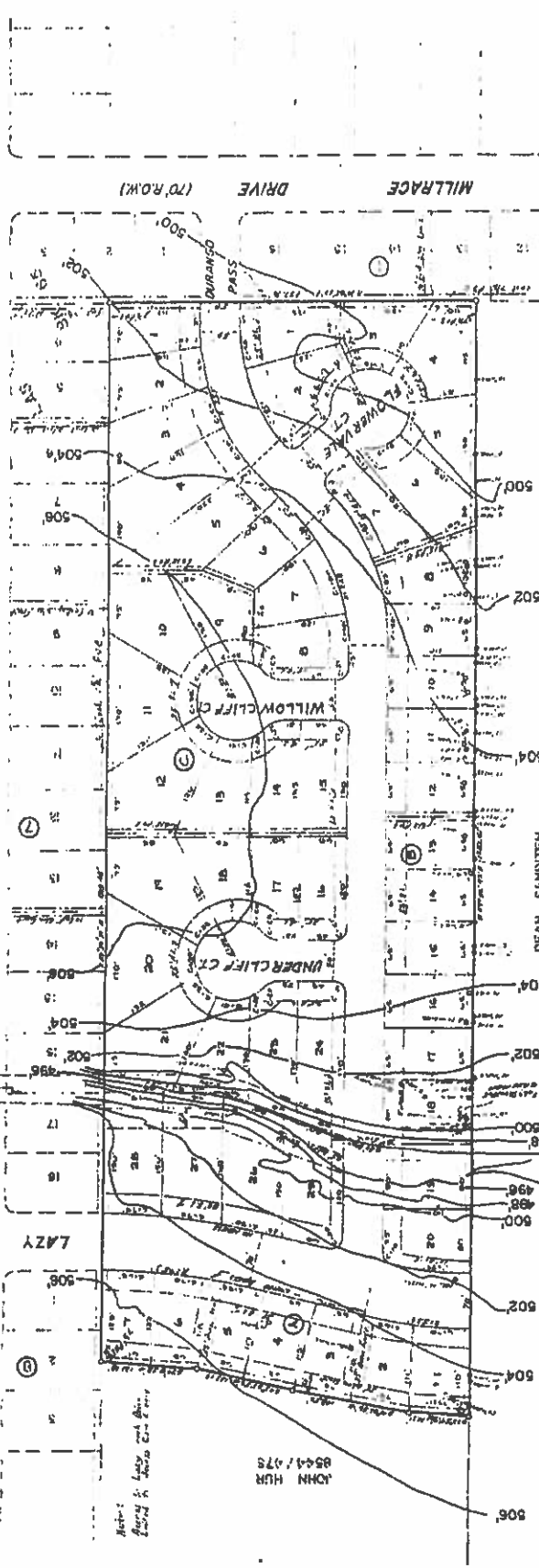
SCALE - 1" = 100'

CREEK DRIVE (70' ROW)

AUSTIN INDEPENDENT SCHOOL DISTRICT

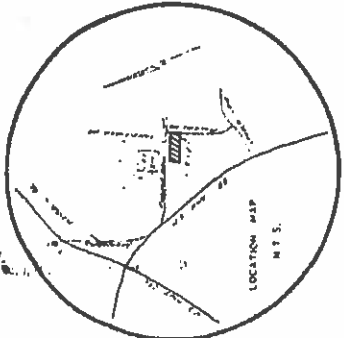
VOL. 3979 PG. 2338

PURPLE SAGE DRIVE (70' ROW)



Topo from city standard datum

BROWN VALLEY DR (50' ROW)



James H. Barber &
John H. Trimble
Texas Registered Public
Surveyors No. 39953

PREPARED BY: **BARBER AND TRIMBLE LAND SURVEYORS**
1030-H, S. Lamar, Austin, Texas 78704

Oct 8, 1994

**APPROVED
PRELIMINARY**

9/12
C12

28-84-158

C12
T0

ALICE GLASCO CONSULTING

August 21, 2014

Greg Guernsey, Director
Planning and Development Review Department
505 Barton Spring Road, Suite 500
Austin, Texas 78704

RE: Restrictive Covenant Termination - C14-84-346 (A)

Dear Greg:


I am representing Continental Homes of Texas, LP (D.R.Horton) as it relates to the termination of this 1984 restrictive covenant. My client, Continental Homes of Texas, LP (D.R.Horton) has the subject property under contract with the intent of developing 124 single family homes.

Background:

Under zoning case number C14-84-346 (ordinance no. 870101-O), the area that was rezoned from SF-3 to MF-3 comprised 2.29 acres. However, the recorded restrictive covenant covered 24.24 acres. Two restrictive covenants were recorded – Part A covers lots 1-7, of Block A, lots 1-7 of Block B, and lots 1-28 of Block C of the Northeast Territory Subdivision; while part B covers lots 8-20. Both restrictive covenants describe the lots as being found in final plat number C8-84.158.1(85), which was never recorded and therefore expired according to city records. My client intends to purchase **ONLY 10.49 acres out of the 24.24 acres described in the recorded restrictive covenant.**

The conditions listed in the restrictive covenant are as follows:

1. Lots 1-7 of Block A, lots 1-7 of Block B, and lots 1-28 of Block C of the Northeast Territory Subdivision, shall contain one duplex on each lot.
2. The street identified as "Durango Pass" on the Northeast Territory Subdivision, plat, C8-14-84-158.1(85) shall be completed prior to construction of the duplexes mentioned in condition 1 above.
3. Each of the lots mentioned in condition 1 above, (Lots 1-7 in Block A, Lots 1-7 in Block B, and Lots 11-28 in Block C) shall be sodded in its entirety only with St. Augustine grass; each of these lots shall be landscaped with two(2) trees and eight (8) shrubs.



C12
T1

Greg Guernsey
Restrictive Covenant Termination - C14-84-346 (A)
Page 2 of 2

Justification Restrictive Covenant Termination

- The proposed use is single family not duplexes.
- Since the 1984 preliminary plan and final plat expired, a new preliminary plan and final plat (s) will be required as part of the proposed single family development.
- The proposed development will comply with the city's current landscaping requirements.

Please let me know if you have any questions or need additional information.

Sincerely,



Alice Glasco, President
AG Consulting

Cc: Richard N. Maier, D.R. Horton
Tom Anker, D.R. Horton
Bill Barton, D.R. Horton
Sherri Sirwaitis, Zoning Planner
Jerry Rusthoven, Zoning Manager



Attachments

C12
12

PUBLIC HEARING INFORMATION

This zoning/rezoning request will be reviewed and acted upon at two public hearings: before the Land Use Commission and the City Council. Although applicants and/or their agent(s) are expected to attend a public hearing, you are not required to attend. However, if you do attend, you have the opportunity to speak FOR or AGAINST the proposed development or change. You may also contact a neighborhood or environmental organization that has expressed an interest in an application affecting your neighborhood.

During its public hearing, the board or commission may postpone or continue an application's hearing to a later date, or may evaluate the City staff's recommendation and public input forwarding its own recommendation to the City Council. If the board or commission announces a specific date and time for a postponement or continuation that is not later than 60 days from the announcement, no further notice is required.

During its public hearing, the City Council may grant or deny a zoning request, or rezone the land to a less intensive zoning than requested but in no case will it grant a more intensive zoning.

However, in order to allow for mixed use development, the Council may add the MIXED USE (MU) COMBINING DISTRICT to certain commercial districts. The MU Combining District simply allows residential uses in addition to those uses already allowed in the seven commercial zoning districts. As a result, the MU Combining District allows the combination of office, retail, commercial, and residential uses within a single development.

For additional information on the City of Austin's land development process, visit our website: <http://www.austintexas.gov/development>.

Written comments must be submitted to the board or commission (or the contact person listed on the notice) before or at a public hearing. Your comments should include the board or commission's name, the scheduled date of the public hearing, and the Case Number and the contact person listed on the notice.

Case Number: C14-84-346(RCA1)
Contact: Heather Chaffin, 512-974-2122
Public Hearing: Nov 18, 2014, Zoning and Platting Commission
Dec 11, 2014, City Council

Billy G. Steen
Your Name (please print)
9011 Brook Valley Circle
Your address(es) affected by this application
 I am in favor
 Object

Billy G. Steen
Signature
11/10/2014
Date

Daytime Telephone: _____

Comments: _____

If you use this form to comment, it may be returned to:
City of Austin
Planning & Development Review Department
Heather Chaffin
P. O. Box 1088
Austin, TX 78767-8810