

ZONING CHANGE REVIEW SHEET

CASE: C14-2014-0146 (Loma Verde Residential)

Z.A.P DATE: October 7, 2014
October 21, 2014

ADDRESS: 6917 Colton Bluff Springs Road

OWNER/APPLICANT: Colton Bluff LLC (Grady Collins),
Continental Homes of Texas, LP (Richard N. Maier)

AGENT: Alice Glasco Consulting (Alice Glasco)

ZONING FROM: LR

TO: SF-4A

AREA: 1.34 acres

SUMMARY STAFF RECOMMENDATION:

The staff recommends denial of SF-4A, Single Family-Small Lot District, zoning.

ZONING AND PLATTING COMMISSION RECOMMENDATION:

10/07/14: Postponed to October 21, 2014 at the applicant's request (7-0); G. Rojas-1st, C. Banks-2nd.

10/21/14: Approved LR-MU zoning (5-0, P. Seeger and R. McDaniel-absent); J. Goodman-1st,
G. Rojas-2nd.

DEPARTMENT COMMENTS:

The property in question is an undeveloped tract of land located at the southwest corner of Colton Bluff Springs Road and McKinney Falls Parkway. The applicant is requesting to downzone the property to SF-4A, Single Family-Small Lot District, zoning to develop approximately 5 residential units on the site. The staff does not recommend this proposed rezoning as the current LR, Neighborhood Commercial District, zoning is intended to provide much needed commercial services to the surrounding residentially zoned areas. The intent of the Neighborhood Commercial District is to provide business service and office facilities for the residents of a neighborhood. Site development regulations and performance standards applicable to a LR district use are designed to ensure that the use is compatible and complementary in scale and appearance with the residential environment. The LR zoning district would allow for a fair and reasonable use of the site because it will permit the applicant to develop low intensity office and commercial uses at the intersection of an arterial roadway, McKinney Falls Parkway, and a local collector roadway, Colton Bluff Springs Road, that will provide walkable services to the developing residential areas to the north, south, east and west.

The applicant does not agree with the staff's recommendation.

EXISTING ZONING AND LAND USES:

	ZONING	LAND USES
<i>Site</i>	LR	Undeveloped
<i>North</i>	SF-4A	Undeveloped
<i>South</i>	SF-4A-CO	Undeveloped
<i>East</i>	LR	Undeveloped
<i>West</i>	SF-4A-CO	Undeveloped

AREA STUDY: N/A

TIA: Waived

WATERSHED: Marble Creek
Cottonmouth Creek

DESIRED DEVELOPMENT ZONE: Yes

CAPITOL VIEW CORRIDOR: N/A

HILL COUNTRY ROADWAY: N/A

NEIGHBORHOOD ORGANIZATIONS:

Austin Heritage Tree Foundation
Austin Neighborhoods Council
Bike Austin
Del Valle Community Coalition
Del Valle Independent School District
Dove Springs Neighborhood Association
Dove Springs Proud
Friends of the Emma Barrientos MACC
Go! Austin/Vamos! Austin - Dove Springs
Go! Austin/Vamos! Austin – Mendez Family Resource Center
Homeless Neighborhood Association
Onion Creek Homeowners Association
SELTEXAS
Sierra Club, Austin Regional Group
Southeast Corner Alliance of Neighborhoods (SCAN)
Springfield Meadows Neighborhood Association
Super Duper Neighborhood Objectors and Appealers Organization
The Real Estate Council of Austin, Inc.

SCHOOLS: Austin I.S.D.

Palm Elementary School
Paredes Middle School
Akins High School

CASE HISTORIES:

NUMBER	REQUEST	COMMISSION	CITY COUNCIL
C14-02-0063.SH (Colton Bluff: Colton Bluff Springs Road at Alum Rock Drive)	I-RR to SF-4A	4/15/03: Approved SF-4A, MF-3-CO, GR-CO, LR-CO, RR-CO and P-CO for Tracts 1-6, subject to TIA conditions (9-0)	5/08/03: Approved SF-4A-CO (TR1), MF-3-CO (TR2), GR-CO (TR3), LR-CO (TR4), RR-CO (TR5 &6) on 1 st reading (7-0) 10/02/03: Approved SF-4A-CO, MF-3-CO, LR and RR (5-0); 2 nd /3 rd readings

RELATED CASES: C14-02-0063.SH (Previous Zoning Case)
C7A-02-009 (Annexation Case)

ABUTTING STREETS:

NAME	ROW	PAVEMENT	CLASSIFICATION	DAILY TRAFFIC
McKinney Falls Parkway	114'	2 @ 24'	MAD-4 Arterial	6,174
Colton-Bluff Springs Road	70'	24'	Collector	2,206

CITY COUNCIL DATE: November 6, 2014

ACTION: Postponed to November 20, 2014
at the applicant's request (6-0, B. Spelman-
1st); L. Morrison-1st, M. Martinez-2nd.

November 20, 2014

ACTION:

ORDINANCE READINGS: 1st

2nd

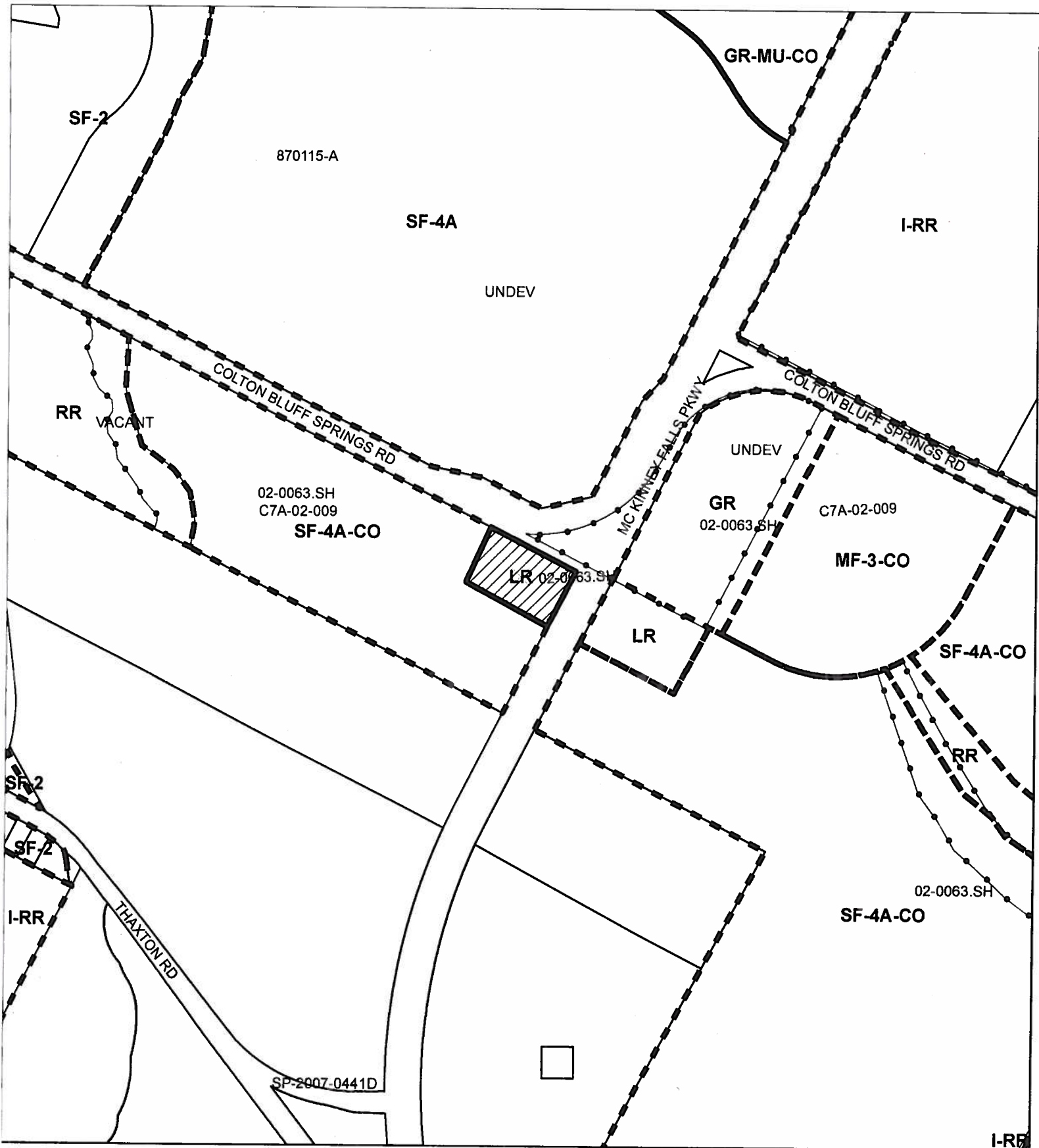
3rd




ORDINANCE NUMBER:

CASE MANAGER: Sherri Sirwaitis

PHONE: 512-974-3057

sherri.sirwaitis@austintexas.gov



-  SUBJECT TRACT
-  PENDING CASE
-  ZONING BOUNDARY

ZONING CASE C14-2014-0146

This product is for informational purposes and may not have been prepared for or be suitable for legal, engineering, or surveying purposes. It does not represent an on-the-ground survey and represents only the approximate relative location of property boundaries.

This product has been produced by CTM for the sole purpose of geographic reference. No warranty is made by the City of Austin regarding specific accuracy or completeness.



1" = 400'





STAFF RECOMMENDATION

The staff recommends denial of SF-4A, Single Family-Small Lot District, zoning.

BASIS FOR RECOMMENDATION

1. *The proposed zoning should be consistent with the purpose statement of the district sought.*

Neighborhood commercial (LR) district is the designation for a commercial use that provides business service and office facilities for the residents of a neighborhood. Site development regulations and performance standards applicable to a LR district use are designed to ensure that the use is compatible and complementary in scale and appearance with the residential environment.

2. *The proposed zoning should allow for a reasonable use of the property.*

The LR zoning district would allow for a fair and reasonable use of the site because it will permit the applicant to develop low intensity office and commercial uses at the intersection of an arterial roadway, McKinney Falls Parkway, and a local collector roadway, Colton Bluff Springs Road, that will provide services to the developing residential areas to the north, south, east and west.

3. *The proposed zoning should satisfy a real public need and not provide special privilege to the owner.*

The current LR, Neighborhood Commercial District, zoning is intended to provide much needed easily accessible/walkable commercial services to the surrounding residentially zoned areas.

4. *Rezoning should not contribute to the over zoning of the area.*

At this time, there is an overabundance of SF-4A, Single Family-Small Lot zoning in this area of the City.

EXISTING CONDITIONS

Site Characteristics

The site under consideration is undeveloped and moderately vegetated. The surrounding land to the north, south, east and west is also undeveloped.

Comprehensive Planning

LR to SF-4A

This zoning case is located on the south side of Colton-Bluff Springs Road and is bracketed by McKinney Falls Parkways to the east and Alum Rock Road to the east. This vacant property is approximately 1.34 acres in size and is not located in an area with an adopted neighborhood plan. Surrounding land uses includes vacant land to the north, south and east, and a single family subdivision to the west. The proposed use is single family.

Imagine Austin

The comparative scale of this site relative to other residential uses in the vicinity, as well as the site not being located along an Activity Corridor or within an Activity Center, falls below the scope of Imagine Austin, which is broad in scope, and consequently the plan is neutral on this proposed rezoning.

Environmental

The site is not located over the Edwards Aquifer Recharge Zone. The site is in the Marble Creek Watershed of the Colorado River Basin, which is classified as a Suburban Watershed by Chapter 25-8 of the City's Land Development Code. The site is in the Desired Development Zone.

According to floodplain maps there is no floodplain within or adjacent to the project location.

Standard landscaping and tree protection will be required in accordance with LDC 25-2 and 25-8 for all development and/or redevelopment.

Trees will likely be impacted with a proposed development associated with this rezoning case. Please be aware that an approved rezoning status does not eliminate a proposed development's requirements to meet the intent of the tree ordinances. If further explanation or specificity is needed, please contact the City Arborist at 512-974-1876. At this time, site specific information is unavailable regarding other vegetation, areas of steep slope, or other environmental features such as bluffs, springs, canyon rimrock, caves, sinkholes, and wetlands.

Under current watershed regulations, development or redevelopment requires water quality control with increased capture volume and control of the 2 year storm on site.

At this time, no information has been provided as to whether this property has any preexisting approvals that preempt current water quality or Code requirements.

Impervious Cover

The maximum impervious cover allowed by the SF-4A zoning district would be 65%. However, because the watershed impervious cover is more restrictive than the zoning district's allowable impervious cover, the impervious cover is limited by the watershed regulations.

Under current watershed regulations, development or redevelopment on this site will be subject to the following impervious cover limits:

<i>Development Classification</i>	<i>% of Gross Site Area</i>	<i>% of Gross Site Area with Transfers</i>
Single-Family (minimum lot size 5750 sq. ft.)	50%	60%
Other Single-Family or Duplex	55%	60%
Multifamily	60%	70%
Commercial	80%	90%

Note: The most restrictive impervious cover limit applies.

Site Plan

No comments.

Stormwater Detention

At the time a final subdivision plat, subdivision construction plans, or site plan is submitted, the developer must demonstrate that the proposed development will not result in additional identifiable flooding of other property. Any increase in stormwater runoff will be mitigated through on-site stormwater detention ponds, or participation in the City of Austin Regional Stormwater Management Program if available.

Transportation

No additional right-of-way is needed at this time. Additional right-of-way may be required during the subdivision application.

A traffic impact analysis (TIA) was waived for this case because the applicant agreed to comply with the TIA approved with zoning case C14-02.0063.SH. [LDC, 25-6-117]

McKinney Falls Parkway is classified in the Bicycle Plan as Bike Route No. 69. Colton-Bluff Springs Road is classified in the Bicycle Plan as Bike Route No. 82.

Capital Metro bus service is not available along McKinney Falls Parkway and Colton-Bluff Springs Rd.

There are existing sidewalks along McKinney Falls Parkway. There are no sidewalks along Colton-Bluff Springs Rd.

Eric Dusza in the Neighborhood Connectivity Division may provide additional comments regarding mobility enhancement and pedestrian facilities.

This case is being evaluated by the Bike Program Division with the Austin Transportation Dept. Additional comments may be generated.

Existing Street Characteristics:

Name	ROW	Pavement	Classification	ADT
McKinney Falls Pkwy.	114'	2 @ 24'	MAD-4 Arterial	6,174
Colton-Bluff Springs Rd.	70'	24'	Collector	2,206

Water and Wastewater

FYI: The landowner intends to serve the site with City of Austin water and wastewater utilities. The landowner, at own expense, will be responsible for providing any water and wastewater utility improvements, offsite main extensions, water or wastewater easements, utility relocations and or abandonments required by the proposed land use. There are currently no water or wastewater service mains to the property, as such water and or wastewater service extension requests would be required. Water and wastewater utility plans must be reviewed and approved by the Austin Water Utility for compliance with City criteria and suitability for operation and maintenance. All water and

wastewater construction must be inspected by the City of Austin. The landowner must pay the City inspection fee with the utility construction. The landowner must pay the tap and impact fee once the landowner makes an application for a City of Austin water and wastewater utility tap permit.

ALICE GLASCO CONSULTING

August 13, 2014

Greg Guernsey, Director
Planning and Development Review Department
505 Barton Spring Road, Suite 500
Austin, Texas 78704

RE: Rezoning of Loma Verde – 6917 and 7231 Colton Bluff Spring Road

Dear Greg:

I represent Continental Homes of Texas, LP (D.R.Horton), the potential buyer of the subject property. The areas to be rezoned were part of a 2002 zoning case - C14-02-0063 SH. The requested rezoning involves five tracts as described below:

East of Colton Bluff Sprigs Road & McKinney Falls Parkway:


1. Rezone from GR to SF-6
2. Rezone from LR to SF-4A
3. Rezone from RR to SF-4A

West of Colton Bluff Sprigs Road & McKinney Falls Parkway::

1. Rezone from LR to SF-4A
2. Rezone from RR to SF-4A

Justification for Rezoning

- Three of the five tracts are being downzoned, in order to have a variety of housing types.
- The RR tract to the east of Colton Bluff Springs Road and McKinney Falls Parkway was designated as a park by the previous developer, but is now proposed to be part of the SF-4A development.



Greg Guernsey

Plan Amendment and Rezoning of 508 East Oltorf Street

Page 2 of 2

- The RR tract to the West of Colton Bluff Springs Road and McKinney Falls is land that is not in the floodplain, but was included, by the previous developer, with land that is in the floodplain and was intended to be used as a park.
- The proposed development will comply with the parkland ordinance at the time of subdivision.

Please let me know if you have any questions or need additional information.

Sincerely,

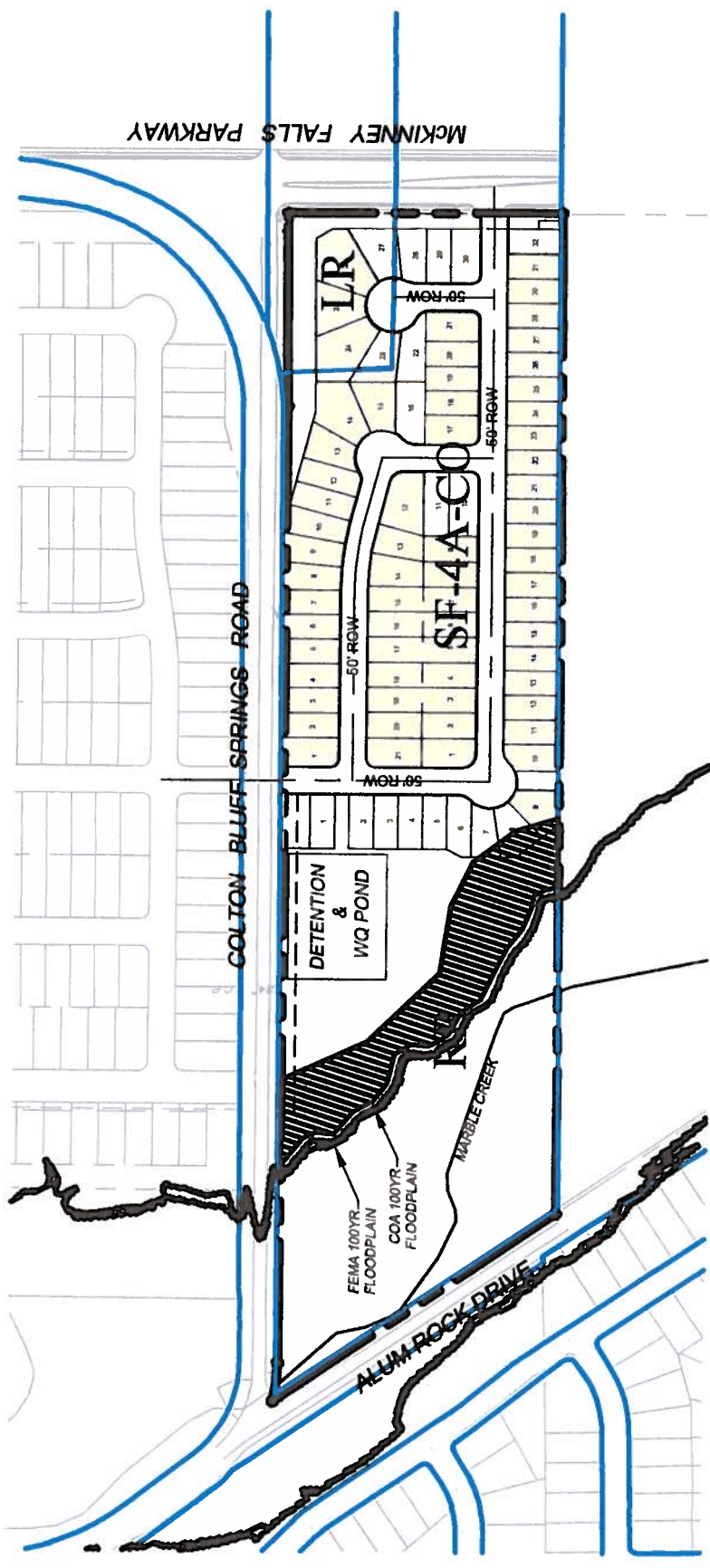


Alice Glasco, President
AG Consulting

Cc: Richard N. Maier, D.R. Horton
Tom Anker, D.R. Horton
Bill Barton, D.R. Horton
Wendy Rhoades, Zoning Planner
Jerry Rusthoven, Zoning Manager

Attachments





45' x 100' SINGLE FAMILY 82 LOTS

1.77AC RR ZONED AREA TO BE
REZONED AS SF-4A-



**PAPE-DAWSON
ENGINEERS**

7000 BUCKLE CREEK BLVD. | AUSTIN, TEXAS 78737 | PHONE 817-462-1111
SUITE 200 WEST | FAX 817-462-1111
TEXAS BOARD OF PROFESSIONAL ENGINEERS, FIRM REGISTRATION # 001

LOMA VERDE WEST ZONING EXHIBIT

ORDINANCE NO. _____

1 AN ORDINANCE REZONING AND CHANGING THE ZONING MAP FOR THE
2 PROPERTY LOCATED AT 6917 COLTON BLUFF SPRINGS ROAD FROM
3 NEIGHBORHOOD COMMERCIAL (LR) DISTRICT TO NEIGHBORHOOD
4 COMMERCIAL-MIXED USE (LR-MU) COMBINING DISTRICT.

5
6 BE IT ORDAINED BY THE CITY COUNCIL OF THE CITY OF AUSTIN:
7

8 PART 1. The zoning map established by Section 25-2-191 of the City Code is amended to
9 change the base district from neighborhood commercial (LR) district to neighborhood
10 commercial-mixed use (LR-MU) combining district on the property described in Zoning
11 Case No. C14-2014-0146, on file at the Planning and Development Review Department, as
12 follows:
13

14 1.34 acre tract of land, more or less, out of the Santiago Del Valle Grant, Abstract
15 No. 24 the tract of land being more particularly described by metes and bounds and
16 listed as Tract 1 in Exhibit "A" incorporated into this ordinance (the "Property"),
17

18 locally known as 6917 Colton Bluff Springs Road in the City of Austin, Travis County,
19 Texas, and generally identified in the map attached as Exhibit "C".
20

21 PART 2. This ordinance takes effect on _____, 2014.
22

23
24 PASSED AND APPROVED
25

26 §
27 §
28 _____, 2014 § _____
29

30 Lee Leffingwell
31 Mayor
32

33 APPROVED: _____ ATTEST: _____
34

35 Karen M. Kennard
City Attorney

Jannette S. Goodall
City Clerk

FIELD NOTES

JOB NO. 14200-03

DATE: JUNE 17, 2014

PAGE 1 OF 3

TRACT 1: 1.34 ACRES

Being 1.34 acres of land, more or less, out of the Santiago Del Valle Grant, Abstract No. 24 in Travis County, Texas, and being out of a called 120.321 acre property conveyed to Colton Bluff, LLC, recorded in Document No. 2012049474, Official Public Records, Travis County, Texas, and further described by metes and bounds as follows:

BEGINNING: at a 1/2 inch iron rod with plastic cap inscribed "TLS INC." set in the westerly line of a called 2.641 acre property conveyed to Travis County for additional right-of-way, recorded in Document No. 2008149581, said Official Public Records, and in the north line of a Lateral Support Easement, recorded in Document No. 2008149583, said Official Public Records, and being inside of said Bluff tract, for the northwest corner of this tract, from which a 5/8 inch iron rod with aluminum cap inscribed "TRAVIS COUNTY SURVEY DEPT." found bears N 62°47'39" W, 65.92 feet marking the westerly corner of said Travis County tract and an angle point in the north line of said Bluff tract;

THENCE: S 62°47'39" E, continuing inside of said Bluff tract with the north line of said Lateral Support Easement, 291.37 feet to a 1/2 inch iron rod with plastic cap inscribed "TLS INC." set, marking the northeast corner of said Lateral Support Easement and an internal "ell" corner in the west line of said Travis County tract, for the northeast corner of this tract;

THENCE: S 27°10'17" W, continuing inside of said Bluff tract with the west line of said Travis County tract, 199.85 feet to a 1/2 inch iron rod with plastic cap inscribed "TLS INC." set in the west line of said Travis County tract and the east line of said Lateral Support Easement, for the southeast corner of this tract;

THENCE: N 62°37'30" W, leaving the west line of said Travis County tract and continuing inside of said Bluff tract, 30.00 feet pass the west line of said Lateral Support Easement, continuing in all for 292.08 feet to a 1/2 inch iron rod with plastic cap inscribed "TLS INC." set, for the southwest corner of this tract;

THENCE: N 27°22'30" E, continuing inside of said Bluff tract, 148.28 feet pass the west line of said Lateral Support Easement, continuing in all for 198.98 feet to the Point of Beginning.

TRACT 2: 1.58 ACRES

Being 1.58 acres of land, more or less, out of the Santiago Del Valle Grant, Abstract No. 24 in Travis County, Texas, and being out of a called 120.321 acre property conveyed to Colton Bluff, LLC, recorded in Document No. 2012049474, Official Public Records, Travis County, Texas, and further described by metes and bounds as follows:

BEGINNING: at a 1/2 inch iron rod with plastic cap inscribed "TLS INC." set in the east line of a called 2.641 acre property conveyed to Travis County for additional right-of-way, recorded in Document No. 2008149581, said Official Public Records, and in the west line of a Drainage and Lateral Support Easement, recorded in Document No. 2008149582, said Official Public

FIELD NOTES

JOB NO. 14200-03

DATE JUNE 17, 2014

PAGE 2 OF 3


Records, and being inside of said Bluff tract, for the southwest corner of this tract, from which a 1/2 inch iron rod found in the south line of said Bluff tract, bears S 27°10'41" W, 301.93 feet, marking the southwest corner of said Travis County tract,

THENCE N 27°10'41" E, continuing inside of said Bluff tract with the east line of said Travis County tract and west line of said Drainage and Lateral Support Easement, 234.07 feet to a 1/2 inch iron rod with plastic cap inscribed "TLS INC." set, marking the northwest corner of this tract,

THENCE continuing inside of said Bluff tract the following three (3) courses:

1. S 62°37'51" E, 64.60 feet pass the east line of said Drainage and Lateral Support Easement, continuing in all for 293.88 feet to a 1/2 inch iron rod with plastic cap inscribed "TLS INC." set, for the northeast corner of this tract,
2. S 27°22'30" W, 234.10 feet, for the southeast corner of this tract,
3. N 62°37'30" W, 198.45 feet pass the east line of said Drainage and Lateral Support Easement, continuing in all for 293.08 feet to the Point of Beginning.

Bearings cited hereon based on Grid North Texas State Plane Coordinate System (Central Zone) NAD83(93).

 7-22-14
Kenneth Louis Crider, R.P.L.S. No. 5624
Texas Land Surveying, Inc.
3613 Williams Drive, Suite 903
Georgetown, Texas 78628



SCANNED

Texas Land Surveying, Inc.

3613 Williams Drive, Suite 903 - Georgetown, Texas 78628
(512) 930-1600 www.texas-ls.com
TBPLS FIRM No. 10056200

TRACT 2: BEING 1.58 ACRES OF LAND, MORE OR LESS, OUT OF THE SANTIAGO DEL VALLE GRANT, ABSTRACT NO. 24 IN TRAVIS COUNTY, TEXAS, AND BEING OUT OF A CALLED 120.321 ACRE PROPERTY CONVEYED TO COLTON BLUFF, LLC, RECORDED IN DOCUMENT NO. 2012049474, OFFICIAL PUBLIC RECORDS, TRAVIS COUNTY, TEXAS

LATERAL SUPPORT EASEMENT
(DOC. NO. 2008143583, O.P.R.T.C.)

DRAINAGE & LATERAL SUPPORT EASEMENT
(DOC. NO. 2008148582, O.P.R.T.C.)

STATE OF TEXAS 1
COUNTY OF WILLIAMSON 2 KNOW ALL MEN BY THESE PRESENTS


THAT SURVEYOR FOR TEXAS LAND SURVEYING, INC., HAVE THIS DATE CAUSED TO BE PERFORMED AN ON-THE-GROUND SURVEY UNDER MY SUPERVISION OF THE FOREGOING PLATTED TRACT OF LAND AND TO THE BEST OF MY KNOWLEDGE AND BELIEF THERE ARE NO DISCREPANCIES, CONFLICTS, SHORTAGES IN AREA, ENCROACHMENTS, VISIBLE UTILITY LINES OR ROADS IN PLACE, AND THAT SAID PROPERTY HAS ACCESS TO AND FROM A DEDICATED ROADWAY, EXCEPT AS SHOWN HEREON

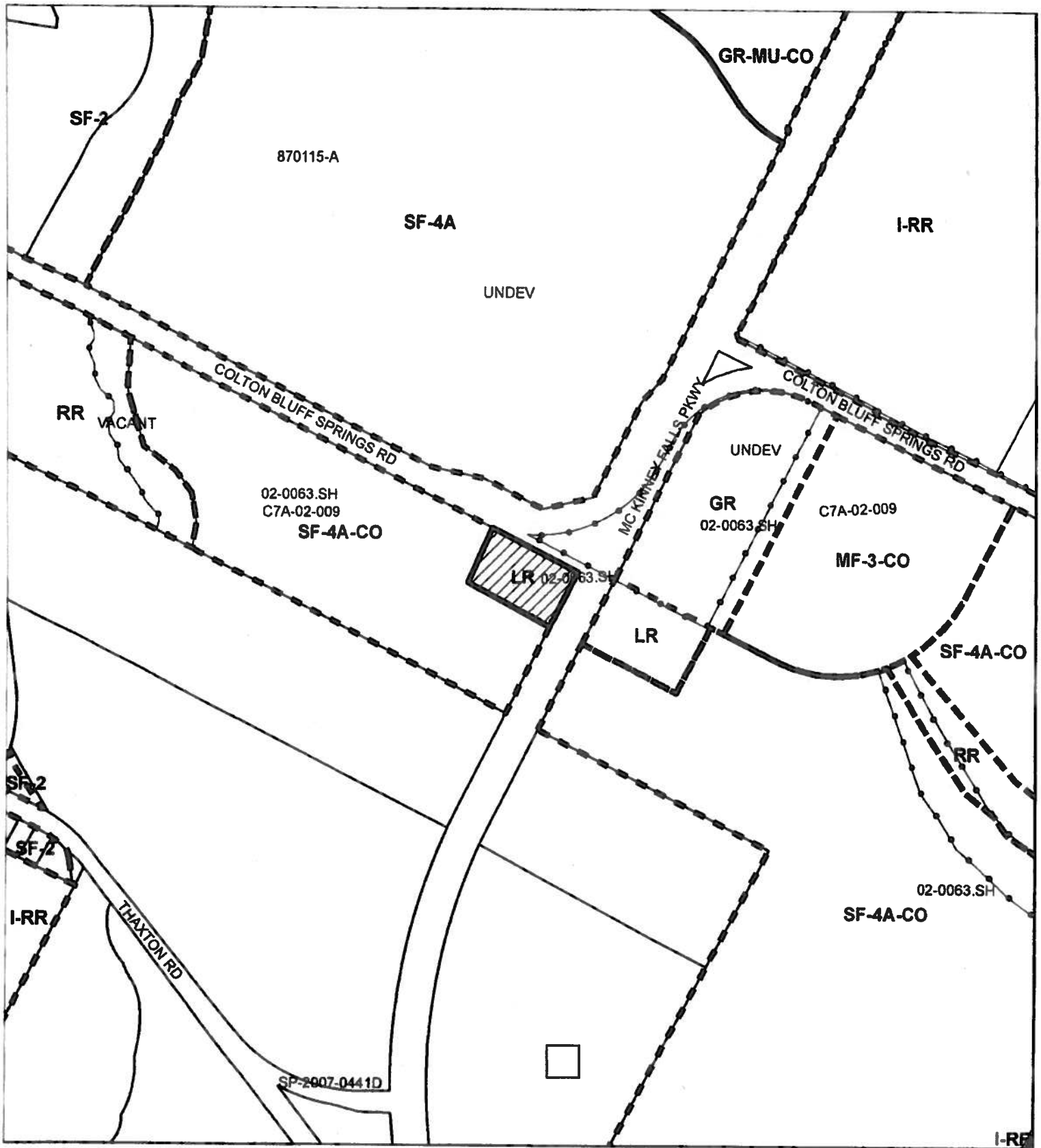
Texas Land Surveying, Inc.




3613 Williams Drive, Suite 903 - Georgetown, Texas 78628

930-1600/(512) 930-93

NO PORTIONS OF THIS AREA APPEAR TO
BE INSIDE SPECIAL FLOOD HAZARD
AREAS PER FEMA'S FLOOD INSURANCE
RATE MAP #40493C08-54, DATED SEPT.
29, 2008. THIS STATEMENT IS NOT MADE
IN LIEU OF AN ELEVATION CERTIFICATE.





-  SUBJECT TRACT
-  PENDING CASE
-  ZONING BOUNDARY

ZONING CASE
C14-2014-0146



1" = 400'

This product is for informational purposes and may not have been prepared for or be suitable for legal, engineering, or surveying purposes. It does not represent an on-the-ground survey and represents only the approximate relative location of property boundaries.

This product has been produced by CTM for the sole purpose of geograp by the City of Austin regarding specific accuracy or completeness.

Exhibit B

