

ORDINANCE NO. 20150212-055

AN ORDINANCE REZONING AND CHANGING THE ZONING MAP FOR THE PROPERTY LOCATED AT 2910 WEST WILLIAM CANNON DRIVE FROM SINGLE FAMILY RESIDENCE STANDARD LOT (SF-2) DISTRICT TO MULTIFAMILY RESIDENCE LOW DENSITY-CONDITIONAL OVERLAY (MF-2-CO) COMBINING DISTRICT.

BE IT ORDAINED BY THE CITY COUNCIL OF THE CITY OF AUSTIN:

PART 1. The zoning map established by Section 25-2-191 of the City Code is amended to change the base district from single family residence standard lot (SF-2) district to multifamily residence low density-conditional overlay (MF-2-CO) combining district on the property described in Zoning Case No. C14-2014-0128, on file at the Planning and Development Review Department, as follows:

Lot 59, Western Hills Subdivision, a subdivision in the City of Austin, Travis County, Texas, according to the map or plat of record in Plat Book 6, Page 73 of the Plat Records of Travis County, Texas (the "Property"),

locally known as 2910 West William Cannon Drive in the City of Austin, Travis County, Texas, and generally identified in the map attached as Exhibit "A".

PART 2. The Property within the boundaries of the conditional overlay combining district established by this ordinance is subject to the following condition:

A site plan or building permit for the Property may not be approved, released, or issued, if the completed development or uses of the Property, considered cumulatively with all existing or previously authorized development and uses, generate traffic that exceeds 2,000 trips per day.


Except as specifically restricted under this ordinance, the Property may be developed and used in accordance with the regulations established for the multifamily residence low density (MF-2) base district and other applicable requirements of the City Code.

PART 3. This ordinance takes effect on February 23, 2015.


PASSED AND APPROVED

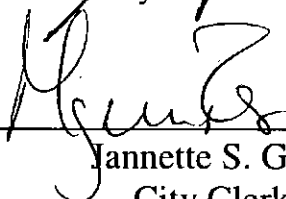
February 12, 2015

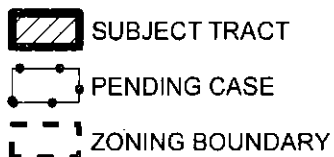
§
§
§



Steve Adler
Mayor

APPROVED: 
Karen M. Kennard
City Attorney

ATTEST:  For
Jannette S. Goodall
City Clerk



This product has been produced by CTM for the sole purpose of geographic information. The City of Austin does not warrant the accuracy or completeness of the information by the City of Austin regarding specific accuracy or completeness.

Exhibit A

$$1'' = 200'$$