




# Proposed Vacation at Christopher St,

-  Proposed Vacations
-  Lot Lines
-  Creek Centerline

2012-13 Aerial Imagery, City of Austin

City of Austin  
Real Estate Services



This product is for informational purposes and may not have been prepared for or be suitable for legal, engineering, or surveying purposes. It does not represent an on-the-ground survey and represents only the approximate relative location of property boundaries.

This product has been produced by the Office of Real Estate Services for the sole purpose of geographic reference. No warranty is made by the City of Austin regarding specific accuracy or completeness.

Produced by CBoas, 2/27/2015

