




CI

**MEMORANDUM**

\*\*\*\*\*

TO: Planning Commission Members

FROM: Wendy Rhoades   
Planning and Zoning Department

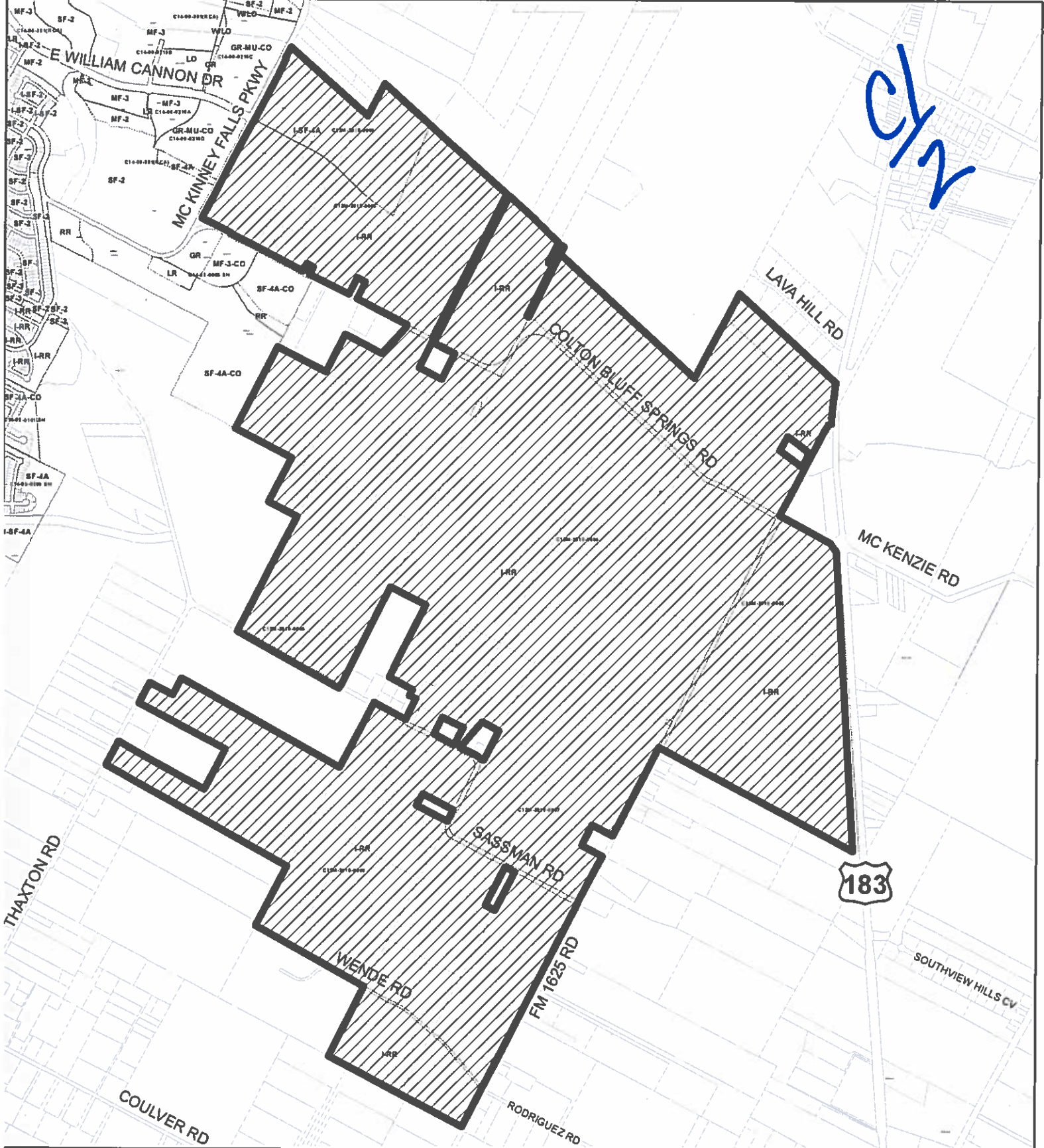
DATE: June 9, 2015

RE: **C814-2012-0152 – Pilot Knob Planned Unit Development**  
Request for Postponement by the Staff




\*\*\*\*\*

The Staff respectfully requests a postponement request of the above-referenced PUD zoning case to June 23, 2015. The postponement will allow Staff to bring the case to the Environmental Board on June 17, 2015 and continue working through transportation issues related to the proposed development. The Applicant is in agreement with the Staff request for postponement.

CH2



**PLANNED UNIT DEVELOPMENT**  
**ZONING CASE#: C814-2012-0152**

-  SUBJECT TRACT
-  PENDING CASE
-  ZONING BOUNDARY

1" = 2,000'

This product is for informational purposes and may not have been prepared for or be suitable for legal, engineering, or surveying purposes. It does not represent an on-the-ground survey and represents only the approximate relative location of property boundaries.

This product has been produced by CTM for the sole purpose of geographic reference. No warranty is made by the City of Austin regarding specific accuracy or completeness.

