








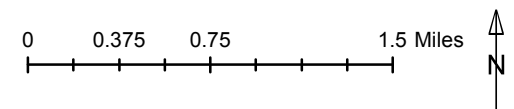


Sunfield Municipal Utility District No. 2 Proposed Amendment to Consent Agreement

-  Sunfield MUD No. 2
-  Sunfield MUDs 1, 3, 4
-  County Line
-  Austin Full Purpose
-  Austin Limited Purpose
-  Austin ETJ
-  Other City Full Purpose
-  Other City Limited Purpose
-  Other City ETJ



1/15/2015

This product is for informational purposes and may not have been prepared for or be suitable for legal, engineering, or surveying purposes. It does not represent an on-the-ground survey and represents only the approximate relative location of property boundaries.

This product has been produced by the Planning and Development Review Department for the sole purpose of geographic reference. No warranty is made by the City of Austin regarding specific accuracy or completeness.

City of Austin

Planning and Development Review Department

