

al
/

ZONING CHANGE REVIEW SHEET

CASE: C14-2015-0094 – Philip Raney, Nueces Street Partners LLC

P.C. DATE: September 22, 2015

ADDRESS: 507 W 16th Street

DISTRICT AREA: 9

OWNER/APPLICANT: Philip Raney, Nueces Street Partners, LLC (Philip Raney)

AGENT: Bury, Inc. (Derek Villemez)

ZONING FROM: GO

TO: DMU

AREA: 0.1248 acres (5,436 sq. ft.)

SUMMARY STAFF RECOMMENDATION:

The Staff recommendation is to grant downtown mixed use-conditional overlay (DMU-CO) combined district zoning. The conditional overlay will impose a 60 ft. height restriction and limit the property to no more than 2,000 vehicle trips/day.

PLANNING COMMISSION RECOMMENDATION:

September 22, 2015;

DEPARTMENT COMMENTS:

The subject property is located on W. 16th Street and west of the alley way that runs midblock between Nueces and San Jacinto Streets. Development on the property includes a two-story apartment building that appears to date back to the 1960's and has an attached covered parking and storage space. The building is currently used for both office and residential purposes. The property has driveway access from the alley way only.

The owner of the subject property also owns 1507 Nueces Street which has a rezoning case that is in review at this time as case number C14-2015-0093. While the owner does not currently have specific plans for redevelopment, a cohesive development is envisioned for the two properties in the future and is driving the requested rezoning.

In reviewing the request, Staff communicated the possible challenges of future development due to the single family use to the west. New development would have to comply with compatibility setbacks along the western property line. Even so, this area has a pattern of rezoning to DMU that began as far back as 20 years ago. More recently, the Downtown Austin Plan, adopted in 2011, identified many properties in the immediate area, including the subject property, as being appropriate for DMU zoning with a 60 ft. height restriction. The 60 ft. height restriction was intended to help preserve and protect the historic character of the district as this area of Downtown has a significant number of historic structures. Most likely, this was probably the reason that the properties in closest

C11
1/2

proximity to the subject tract with DMU base district zoning have conditional overlays that restrict height to 60 ft. Each CO also has a limit of 2,000 vehicular trips per day. As such, Staff recommends DMU-CO district zoning with a conditional overlay that restrict the height to 60 ft. and limits vehicular trips per day to 2,000.

ISSUES: None at this time.

EXISTING ZONING AND LAND USES:

	ZONING	LAND USES
<i>Site</i>	GO	Residential, Office
<i>North</i>	GO	Medical Office
<i>South</i>	GO	Communications Office
<i>East</i>	DMU-H-CO, DMU-CO, GO, LR	Law Offices
<i>West</i>	GO	Single Family residential

NEIGHBORHOOD PLANNING AREA: Downtown Austin Plan

TIA: Waived; Applicant requested a limitation of 2,000 vehicle trips per day in a conditional overlay

WATERSHED: Shoal Creek

DESIRED DEVELOPMENT ZONE: Yes

CAPITOL VIEW CORRIDOR: No

HILL COUNTRY ROADWAY: No

NEIGHBORHOOD ORGANIZATIONS:

<i>Community Registry Name</i>	<i>ID</i>
Friends of Emma Barrientos MACC	1447
Austin Neighborhoods Council	511
Historic Austin Neighborhood Association	1400
West Downtown Alliance Inc.	1253
City of Austin Downtown Commission	623
Shoal Creek Conservancy	1497
Preservation Austin	1424
SEL Texas	1363
Bike Austin	1528
Central Austin Community Development Corporation	1391
Austin Heritage Tree Foundation	1340
Sierra Club, Austin Regional Group	1228
Downtown Austin Neighborhood Assn. (DANA)	402
Austin Independent School District	742
Friends of Austin Neighborhoods	1530
Downtown Austin Alliance	438
Judges Hill Neighborhood Association	58
West End Austin Alliance	998
The Real Estate Council of Austin, Inc	1236

C14/3

SCHOOLS: Bryker Woods Elementary

O Henry Middle

Austin High

CASE HISTORIES:

NUMBER	REQUEST	PLANNING COMMISSION	CITY COUNCIL
C14-2010-0151 – 506 W 15 th Street	GO to CBD	Apvd DMU-CO (1/25/2011)	Apvd DMU-CO; height restricted to 60 ft., minimum front yard setback is 5 ft., 90% maximum impervious cover, max FAR is 1:1 and a 2,000 trip limit (2/17/2011).
C14-05-0190 – 515 West 15 th Street;	CBD	Apvd CBD-CO (3/7/2006)	Apvd CBD-CO; limiting trips to 2,000/day, prohibiting a list of uses, drive-in accessory use prohibited, height restricted to 70ft., only one commercial use on the ground floor of bldg. is permitted (8/8/2006).
C14-05-0049 – Jeff Blatt; 500 W 16th Street	GO to DMU	Denied DMU (6/7/2008)	Apvd DMU-CO; limiting trips to 2,000/day (9/1/2005)
C14H-01-0015 – Roy Thomas House; 1510 San Antonio Street	DMU-CO to DMU-CO-H	Apvd DMU-CO-H (6/25/2002)	Apvd DMU-CO-H ; prohibiting a list of uses, Restaurant (limited) is a conditional use, height restricted to 60ft. (8/22/2002).
C14-95-0154 – Ann Buratti; 1510 San Antonio Street	DMU	Apvd DMU-CO (11/28/1995)	Apvd DMU-CO; prohibiting a list of uses, making certain uses conditional, height restricted to 60ft, only one structure allowed on site; restricts to 1 DU occupying no more than 50% of GFA of the structure (2/8/1996).
C14-83-223 – Kalani Group; 500-504 W 15 th Street;		Apvd LR, 2 nd H&A (11/1/1983)	Apvd LR, 2 nd H&A (1/5/1984)

RELATED CASES: None

C11/40

ABUTTING STREETS:

Name	ROW	Pavement	Classification	ADT
W. 16 th Street	60'	30'	Collector	739

CITY COUNCIL DATE:

ACTION:

ORDINANCE READINGS: 1st

2nd

3rd

ORDINANCE NUMBER:

CASE MANAGER: Victoria Haase

PHONE: 512-974-7691

EMAIL: tori.haase@austintexas.gov






ZONING

Exhibit A

ZONING CASE#: C14-2015-0094



-  SUBJECT TRACT
-  PENDING CASE
-  ZONING BOUNDARY

This product is for informational purposes and may not have been prepared for or be suitable for legal, engineering, or surveying purposes. It does not represent an on-the-ground survey and represents only the approximate relative location of property boundaries.


This product has been produced by CTM for the sole purpose of geographic reference. No warranty is made by the City of Austin regarding specific accuracy or completeness.



1" = 200'



C1116



1' = 400'

 Subject Property


ZONING

ZONING CASE#: C14-2015-0094
 ZONING CHANGE: GO to DMU
 LOCATION: 507 W 16th Street
 SUBJECT AREA: .1248 ACRES

Exhibit B



This map has been produced by the Communications Technology Management Dept. on behalf of the Planning Development Review Dept. for the sole purpose of geographic reference. No warranty is made by the City of Austin regarding specific accuracy or completeness.



STAFF RECOMMENDATION

The Staff recommendation is to grant downtown mixed use-conditional overlay (DMU-CO) combined district zoning.

C11
7

BASIS FOR RECOMMENDATION

1. *The proposed zoning should be consistent with the purpose statement of the district sought.*

The Downtown Mixed Use district is intended for use located on the periphery of an area that has a CBD designation. A DMU district designation may be applied to a development that include any combination of office retail, commercial, and residential uses and that is compatible with the downtown area. A DMU district use with an intermediate density may be used as a transition between the downtown area and surrounding districts. A DMU district is suitable for an area to which the central business district may expand. This zoning district is appropriate for this site even if only for its proximity to the CBD of the downtown area.

2. *Zoning should allow for reasonable use of the property.*

The DMU zoning district will allow for a reasonable use of the property as it will provide an opportunity for a mixture and wide variety of uses within the periphery of the downtown core where a dense mixture of uses is encouraged.

3. *The proposed zoning should promote consistency and orderly planning.*

Uses allowed by the DMU zoning district will be compatible and consistent with uses and zoning district on the neighboring blocks.

4. *The rezoning should be consistent with the policies and principles adopted by the City Council or by the Planning Commission.*

The DMU zoning district is appropriate for this site as it is supported by the Austin Downtown Plan that was adopted by City Council in December, 2011. The subject property is identified in the plan document as proposed for a zoning change to Downtown Mixed Use – DMU 60 zoning district (pg. 79). While there is no specific use or project planned for the subject property at this time, the zoning change to DMU will grant entitlement rights to develop the property in a way that will implement the district-specific goals.

The zoning change is also congruent with the Imagine Austin Plan that encourages infill and redevelopment, specifically in those areas classified as a 'Regional Center' on the Imagine Austin's Growth Concept Map.

EXISTING CONDITIONS

Site Characteristics

The subject rezoning area is a 5,436 sq. ft. piece of property that is developed with a 2-story apartment building with attached covered parking and storage. There parking areas are concrete.

C11
/8

There concrete sidewalks that run along north property line as well as some small zeroscaped vegetative elements. There are two small palm trees along the alley way to the east. There does not appear to be any trees or topographical constraints on the property.

Impervious Cover

In this case, the impervious cover limit is established by the zoning district. The GO zoning district allows up to 80% impervious cover. The DMU zoning district allows 100% impervious cover.

Comprehensive Planning

Downtown Austin Plan - The subject property is located in the Northwest District of the Downtown Austin Plan. The subject property has been identified in the plan document a property that is proposed for a zoning change to Downtown Mixed Use (60ft)-DMU 60 zoning district (pg. 79). While there is no specific use or project planned for the subject property at this time, the zoning change to DMU will grant entitlement rights to develop the property in a way that will implement the following district-specific goals:

- 2. Bring residents back to the neighborhood.
- 5. Improve the pedestrian environment.

Imagine Austin Plan - The subject property is located within the boundaries of a 'Regional Center', as identified in the Imagine Austin's Growth Concept Map, found in the Imagine Austin Plan. A Regional Center is the most urban of the three activity centers outlined in the growth concept map and are intended to be retail, cultural, recreational, and entertainment destinations for Central Texas. These are also the places where the greatest density of people and jobs and the tallest buildings in the region will be located. The densities, buildings heights, and overall character of a center will vary depending on location. Regional centers will range in size between approximately 25,000-45,000 people and 5,000- 25,000 jobs. The following LACP policies are applicable to this case:

- LUT P3 Promote development in **compact centers**, communities or along corridors that are connected by roads and transit, are designed to encourage walking and bicycling, and reduce healthcare, housing and transportation costs.
- LUT P7. Encourage infill and redevelopment opportunities that place residential, work, and retail land uses in proximity to each other to maximize walking, bicycling, and transit opportunities.

Based on the information above, Staff believes that the proposed zoning change is supported by both the Downtown Austin Plan and the Imagine Austin Comprehensive Plan.

Environmental – Mike McDougal, 512-974-6380

1. The site is not located over the Edwards Aquifer Recharge Zone. The site is located in the Shoal Creek Watershed of the Colorado River Basin, which is classified as an Urban Watershed by Chapter 25-8 of the City's Land Development Code. It is in the Desired Development Zone.
2. Zoning district impervious cover limits apply in the Urban Watershed classification.
3. According to floodplain maps there is no floodplain within or adjacent to the project location.

C11
/ 9

4. Standard landscaping and tree protection will be required in accordance with LDC 25-2 and 25-8 for all development and/or redevelopment.
5. Trees will likely be impacted with a proposed development associated with this rezoning case. Please be aware that an approved rezoning status does not eliminate a proposed development's requirements to meet the intent of the tree ordinances. If further explanation or specificity is needed, please contact the City Arborist at 974-1876. At this time, site specific information is unavailable regarding other vegetation, areas of steep slope, or other environmental features such as bluffs, springs, canyon rimrock, caves, sinkholes, and wetlands.
6. This site is required to provide on-site water quality controls (or payment in lieu of) for all development and/or redevelopment when 8,000 s.f. cumulative is exceeded, and on site control for the two-year storm.

Transportation – Bryan Golden, 512-974-3124

- TR1. If the requested zoning is granted, it is recommended that vehicular access to W 16th Street be prohibited as a condition of zoning because a publically accessible alley is adjacent to the property.
- TR2. Additional right-of-way maybe required at the time of subdivision and/or site plan.
- TR3. A traffic impact analysis was waived for this case because the applicant agreed to limit the intensity and uses for this development. If the zoning is granted, development should be limited through a conditional overlay to less than 2,000 vehicle trips per day. [LDC, 25-6-117]
- TR4. According to the Austin 2009 Bicycle Plan Update approved by Austin City Council in June, 2009, a bicycle facility is not identified on W. 16th Street.

Water and Wastewater – Bradley Barron, 512-972-0078

FYI: The landowner intends to serve the site with City of Austin water and wastewater utilities. The landowner, at own expense, will be responsible for providing any water and wastewater utility improvements, offsite main extensions, water or wastewater easements, utility relocations and or abandonments required by the proposed land use. Depending on the development plans submitted, water and or wastewater service extension requests may be required. Water and wastewater utility plans must be reviewed and approved by the Austin Water Utility for compliance with City criteria and suitability for operation and maintenance. All water and wastewater construction must be inspected by the City of Austin. The landowner must pay the City inspection fee with the utility construction. The landowner must pay the tap and impact fee once the landowner makes an application for a City of Austin water and wastewater utility tap permit.

Storm Water Detention

At the time a final subdivision plat, subdivision construction plans, or site plan is submitted, the developer must demonstrate that the proposed development will not result in additional identifiable

flooding of other property. Any increase in storm water runoff will be mitigated through on-site storm water detention ponds, or participation in the City of Austin Regional Storm water Management Program if available.

CU
/ 10

Site Plan and Compatibility Standards – Christine Barton-Holmes, 512-974-2788

- SP 1 Any new development is subject to Subchapter E. Design Standards and Mixed Use. Additional comments will be made when the site plan is submitted.

- SP 2 The site is subject to compatibility standards. Along the west property line, the following standards apply:
 - a. No structure may be built within 15 feet of the property line.
 - b. No structure in excess of two stories or 30 feet in height may be constructed within 50 feet of the property line.
 - c. No structure in excess of three stories or 40 feet in height may be constructed within 100 feet of the property line.
 - d. No parking or driveways are allowed within 15 feet of the property line.
 - e. A landscape area at least 15 feet wide is required along the property line. In addition, a fence, berm, or dense vegetation must be provided to screen adjoining properties from views of parking, mechanical equipment, storage, and refuse collection.

- SP 3 Additional design regulations will be enforced at the time a site plan is submitted.