

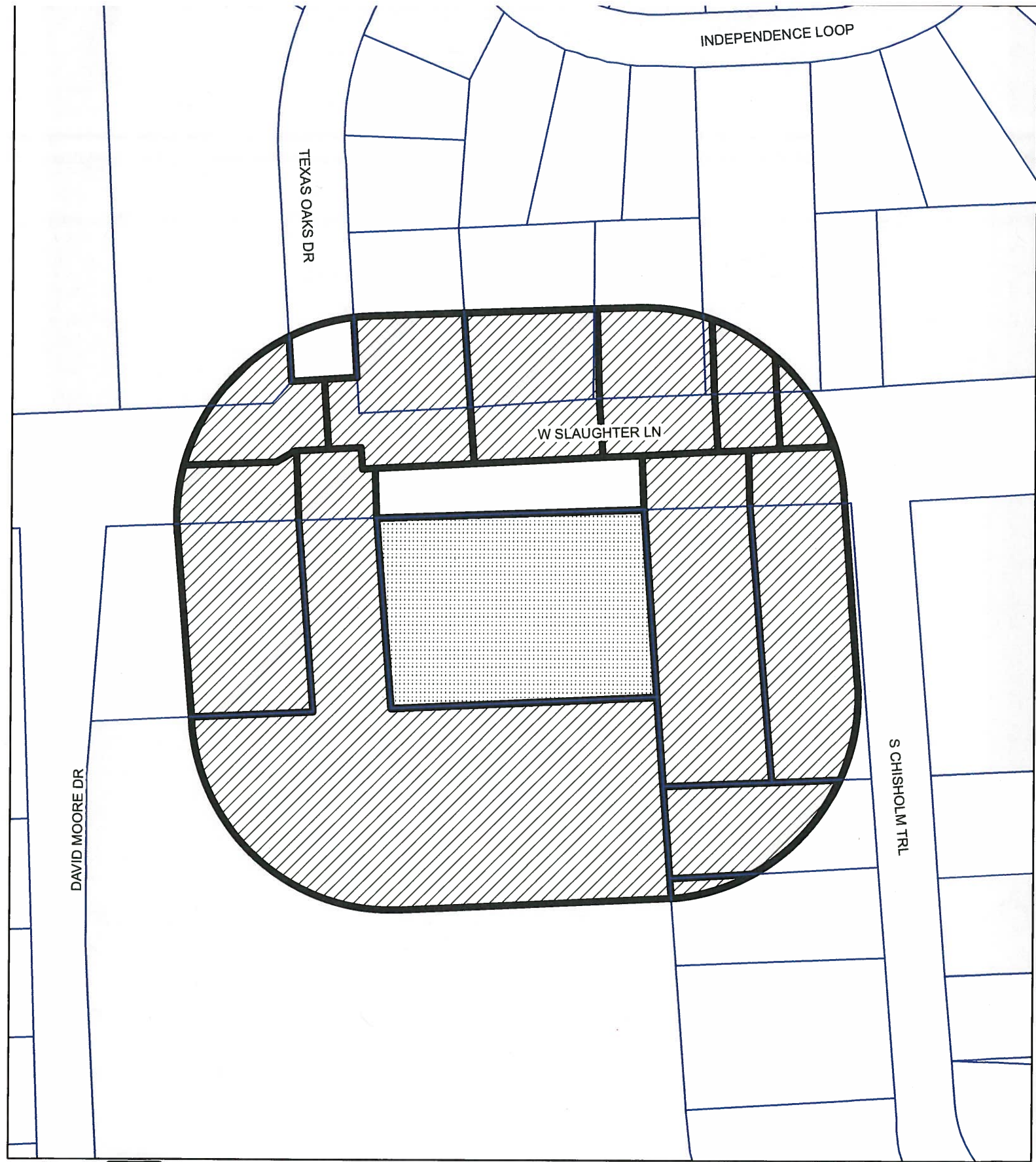
Case Number:
C14-2015-0105


PETITION

Date: 10/6/2015
 Total Square Footage of Buffer: 307215.4601
 Percentage of Square Footage Owned by Petitioners Within Buffer: 34.20%


Calculation: The total square footage is calculated by taking the sum of the area of all TCAD Parcels with valid signatures including one-half of the adjacent right-of-way that fall within 200 feet of the subject tract. Parcels that do not fall within the 200 foot buffer are not used for calculation. When a parcel intersects the edge of the buffer, only the portion of the parcel that falls within the buffer is used. The area of the buffer does not include the subject tract.

TCAD ID	Address	Owner	Signature	Petition Area	Percent
0430190302	1206 SLAUGHTER LN 78748	BLUNT PROPERTIES LLC	no	19250.87	0.00%
0430190408	1205 SLAUGHTER LN	BOBBITT OLIVIA ARENAS	no	35118.51	0.00%
0430150102	1201 SLAUGHTER LN 78748	BURR WILLIAM R & ANNA V	no	29955.01	0.00%
0430150304	1200 SLAUGHTER LN 78747	CREATIVE WEALTH SERVICES LLC	no	7095.78	0.00%
0430150304	1200 SLAUGHTER LN 78747	CREATIVE WEALTH SERVICES LLC	no	3003.33	0.00%
0430190409	1219 W SLAUGHTER LN 00000	CWS IRON ROCK LP ETAL %CWS APARTMENT HOMES LLC	no	30357.25	0.00%
0430190303	1208 SLAUGHTER LN	DSHZ LTD	no	18955.69	0.00%
0430190410	1215 W SLAUGHTER LN 00000	IRON ROCK RANCH APARTMENTS OWNER LLC	yes	105064.39	34.20%
0430150104	9414 S CHISHOLM TRL 78748	JONES STEVEN L	no	1062.22	0.00%
0430150103	9412 S CHISHOLM TRL 78748	SANCHEZ SALVADOR	no	12597.73	0.00%
0431271008	1212 W SLAUGHTER LN	WATTINGER MANAGEMENT COMPANY INC ATTN: VERNON R WATTINGER	no	11094.54	0.00%
0430190301	1204 SLAUGHTER LN	YOUNES NICOLAS T	no	16404.88	0.00%
Total				289960.21	34.20%





N



- BUFFER
- PROPERTY_OWNER
- SUBJECT_TRACT

PETITION
CASE#: C14-2015-0105

1" = 125'

This product is for informational purposes and may not have been prepared for or be suitable for legal, engineering, or surveying purposes. It does not represent an on-the-ground survey and represents only the approximate relative location of property boundaries.

This product has been produced by CTM for the sole purpose of geographic reference. No warranty is made by the City of Austin regarding specific accuracy or completeness.

