

Waller Creek Corridor Framework Plan

Appendix

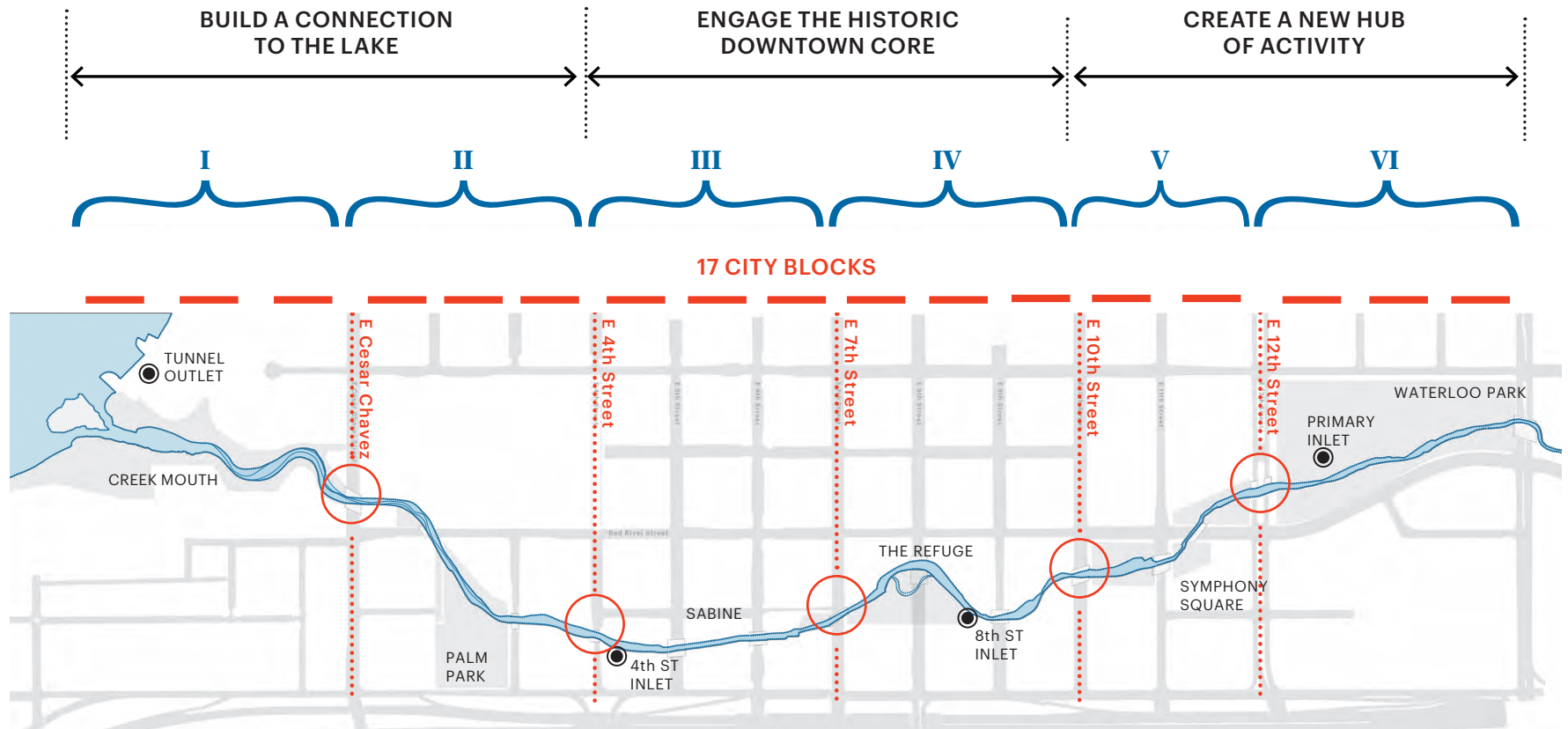
Waller Creek Corridor Framework Plan

Block-by-Block Enlargements

Waller Creek Corridor Framework Plan



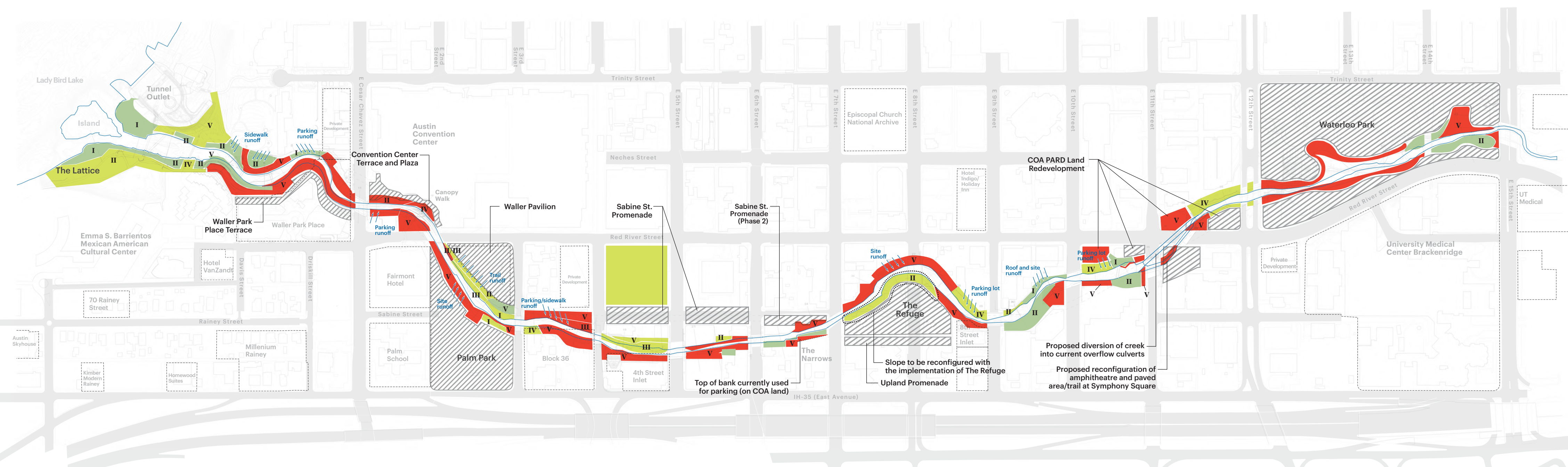





FRAMEWORK PLAN SEGMENTS AND CROSS-SECTIONS











FLOODPLAIN RESTORATION & HABITATS
Floodplain Embayment, Wetland Bench, Floodplain
Log, Coir Log/Deadwater Pocket



THE LATTICE






PALM PARK





BETWEEN 10TH & 11TH STREETS





**WATERLOO PARK
BETWEEN 14TH & 15TH STREETS**

