



MEMORANDUM

TO: Mr. Gabriel Rojas, Chair
Zoning and Platting Commission Members

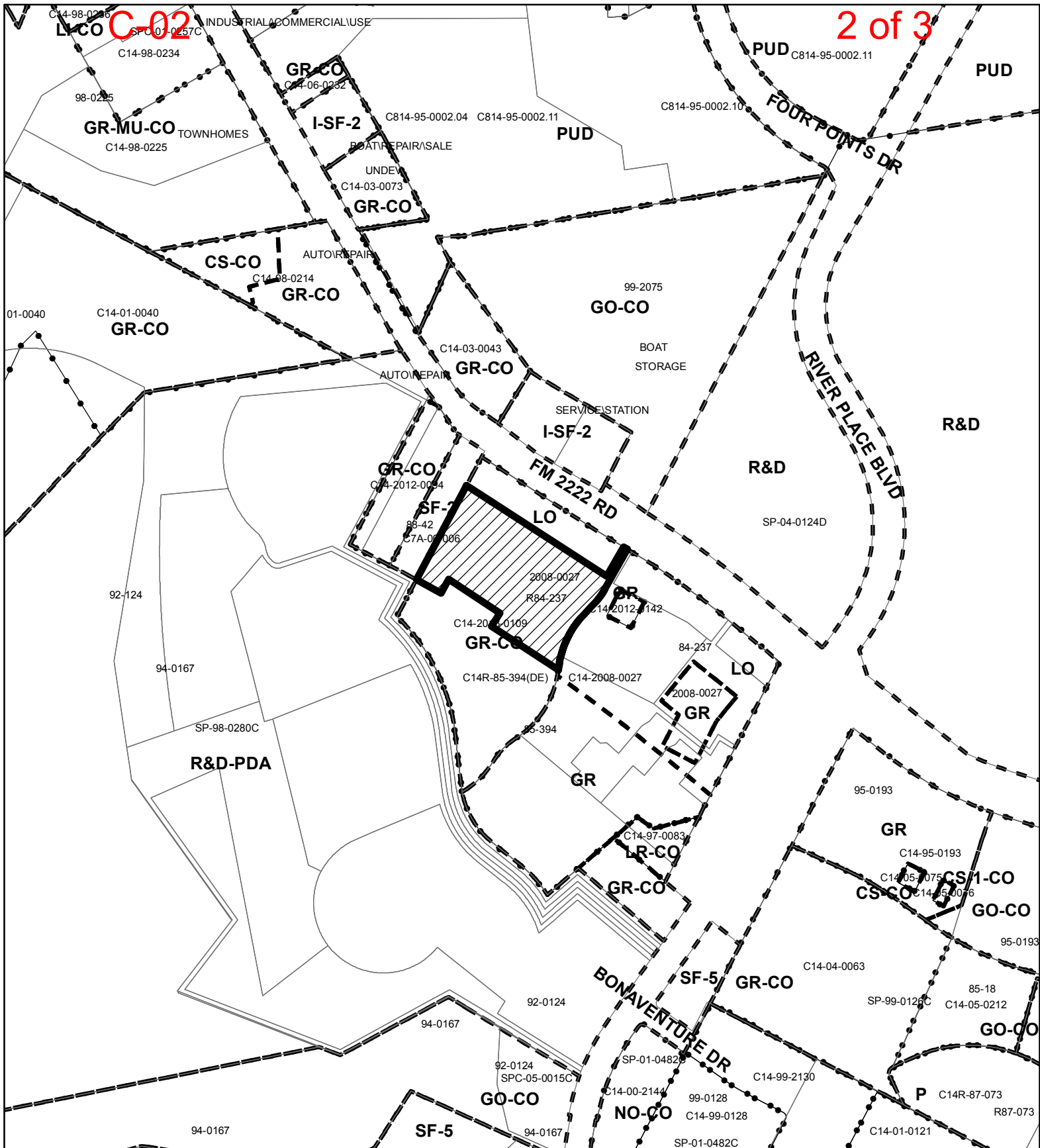
FROM: Victoria Haase
Planning and Zoning Department




DATE: November 17, 2015

SUBJECT: C14-2015-0122 – Phase 5B Riverplace Center Rezoning -
Request for postponement

Staff respectfully requests postponement of the above referenced case from November 17, 2015 to December 1, 2015.

If you need additional information, please contact the case manager, Victoria Haase, at 512-974-7691.



-  SUBJECT TRACT
-  PENDING CASE
-  ZONING BOUNDARY

ZONING EXHIBIT A
CASE#: C14-2015-0122



This product is for informational purposes and may not have been prepared for or be suitable for legal, engineering, or surveying purposes. It does not represent an on-the-ground survey and represents only the approximate relative location of property boundaries.

This product has been produced by CTM for the sole purpose of geographic reference. No warranty is made by the City of Austin regarding specific accuracy or completeness.



$$1'' = 400'$$

**AERIAL MAP - EXHIBIT B**

ZONING CASE#: C14-2015-0122
ZONING CHANGE: **GO TO GO, to change
a condition of zoning**
LOCATION: 10819 FM 2222 Rd
SUBJECT AREA: 3.761 ACRES



1' = 400'

-  Subject Property
-  City of Austin Base Map



This map has been produced by the Communications Technology Management Dept. on behalf of the Planning Development Review Dept. for the sole purpose of geographic reference. No warranty is made by the City of Austin regarding specific accuracy or completeness.