




MEMORANDUM

\*\*\*\*\*

TO: Stephen Oliver, Chair  
Planning Commission Members

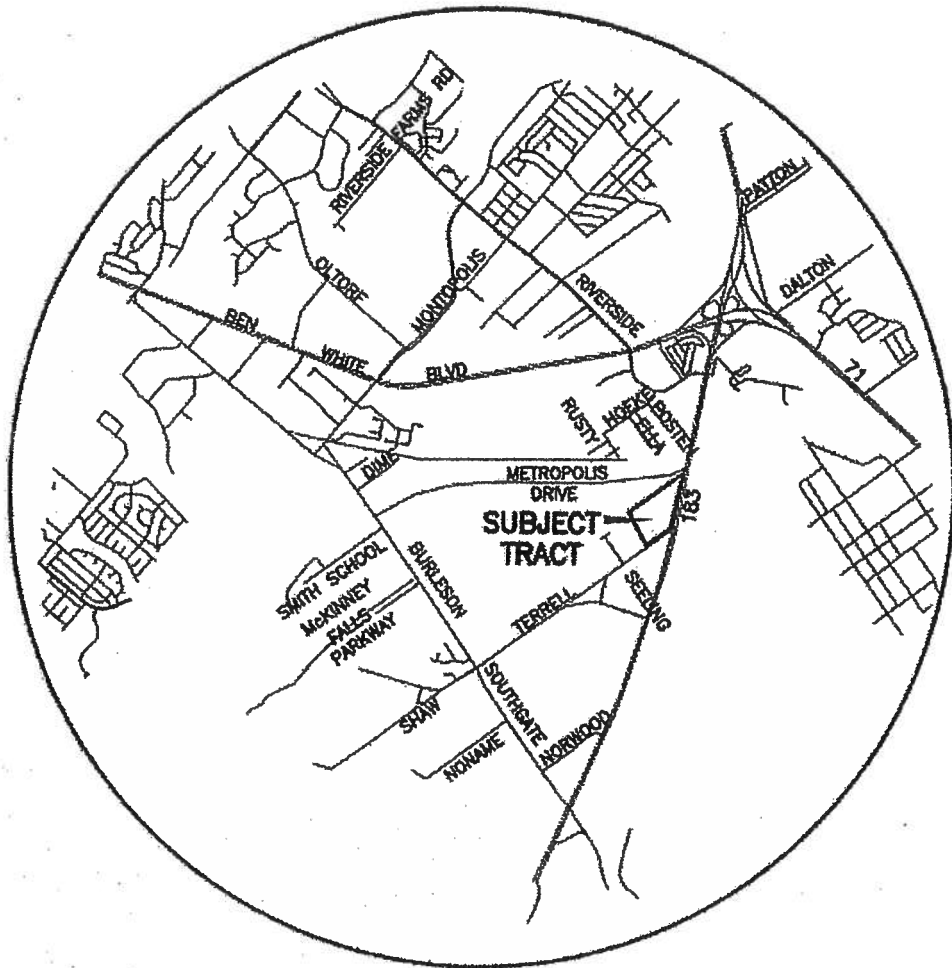
FROM: Wendy Rhoades   
Planning and Zoning Department

DATE: December 8, 2015

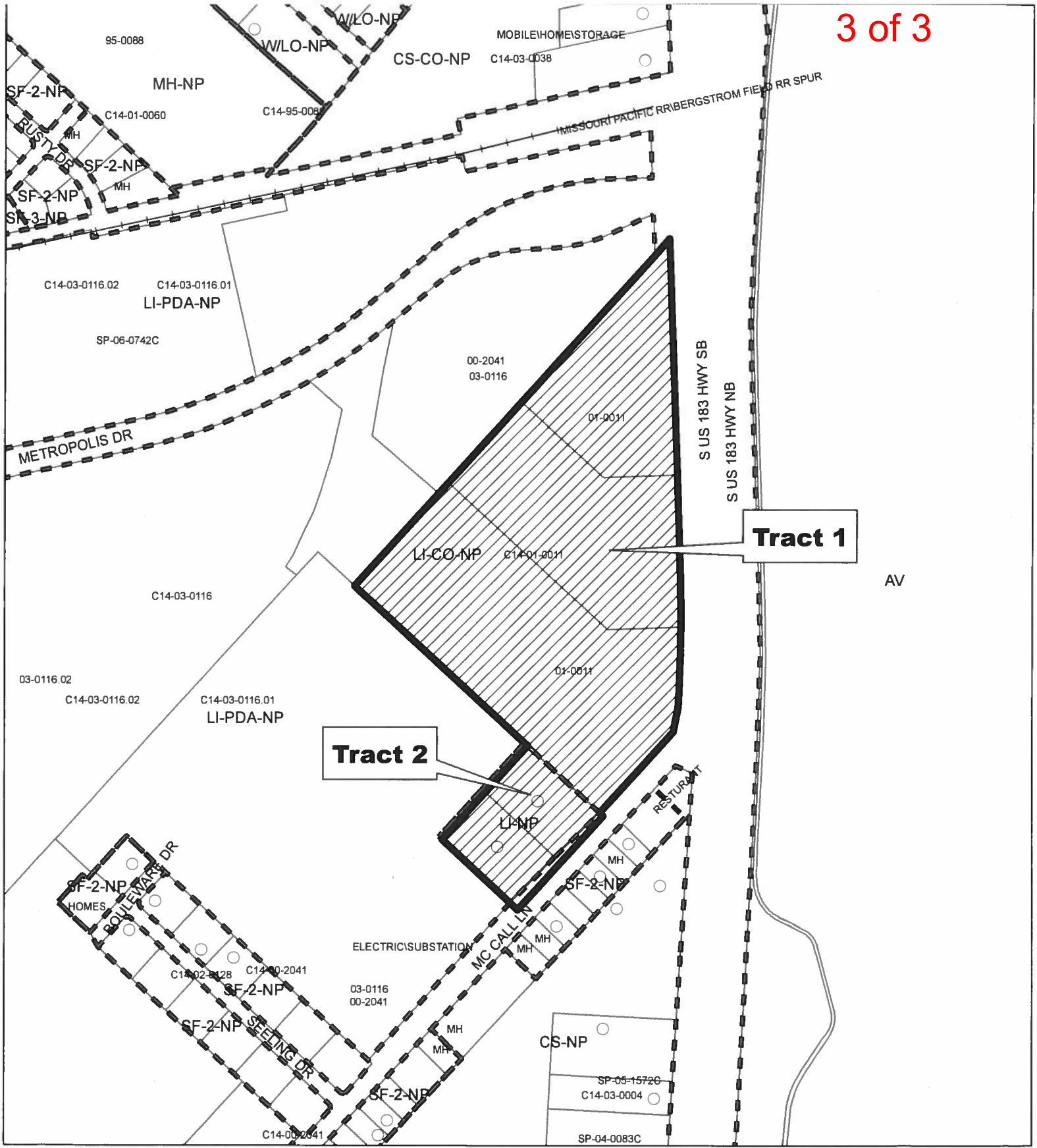
RE: **C14-2015-0062 – US 183 and McCall Lane Rezoning**  
Request for Postponement by the Staff

\*\*\*\*\*

The Staff respectfully requests a postponement request of the above-referenced rezoning case to January 26, 2015 in order to continue working through review of the Traffic Impact Analysis.



LOCATION MAP  
NOT TO SCALE






**Tract 2**

**Tract 1**

**ZONING**

**ZONING CASE#: C14-2015-0062**



-  SUBJECT TRACT
-  PENDING CASE
-  ZONING BOUNDARY

1" = 400'

This product is for informational purposes and may not have been prepared for or be suitable for legal, engineering, or surveying purposes. It does not represent an on-the-ground survey and represents only the approximate relative location of property boundaries.

This product has been produced by CTM for the sole purpose of geographic reference. No warranty is made by the City of Austin regarding specific accuracy or completeness.

