

ORDINANCE NO. 20151112-046

AN ORDINANCE AMENDING ORDINANCE NO. 011213-41, WHICH ADOPTED THE CENTRAL EAST AUSTIN NEIGHBORHOOD PLAN AS AN ELEMENT OF THE IMAGINE AUSTIN COMPREHENSIVE PLAN, TO CHANGE THE LAND USE DESIGNATION ON THE FUTURE LAND USE MAP FOR PROPERTY LOCATED AT 1800 AND 1809 PENNSYLVANIA AVENUE AND 1170 CHICON STREET.

BE IT ORDAINED BY THE CITY COUNCIL OF THE CITY OF AUSTIN:

PART 1. Ordinance No. 011213-41 adopted the Central East Austin Neighborhood Plan as an element of the Imagine Austin Comprehensive Plan.


PART 2. Ordinance No. 011213-41 is amended to change the land use designation from single family and civic uses to multifamily use for the property located at 1800 and 1809 Pennsylvania Avenue and 1170 Chicon Street on the future land use map attached as Exhibit "A" and incorporated in this ordinance, and described in File NPA-2015-0009.02 at the Planning and Zoning Department.

PART 3. This ordinance takes effect on November 23, 2015.

PASSED AND APPROVED


_____, November 12, 2015

§
§
§




Steve Adler
Mayor

APPROVED:



Anne L. Morgan
Interim City Attorney

ATTEST:



Jannette S. Goodall
City Clerk

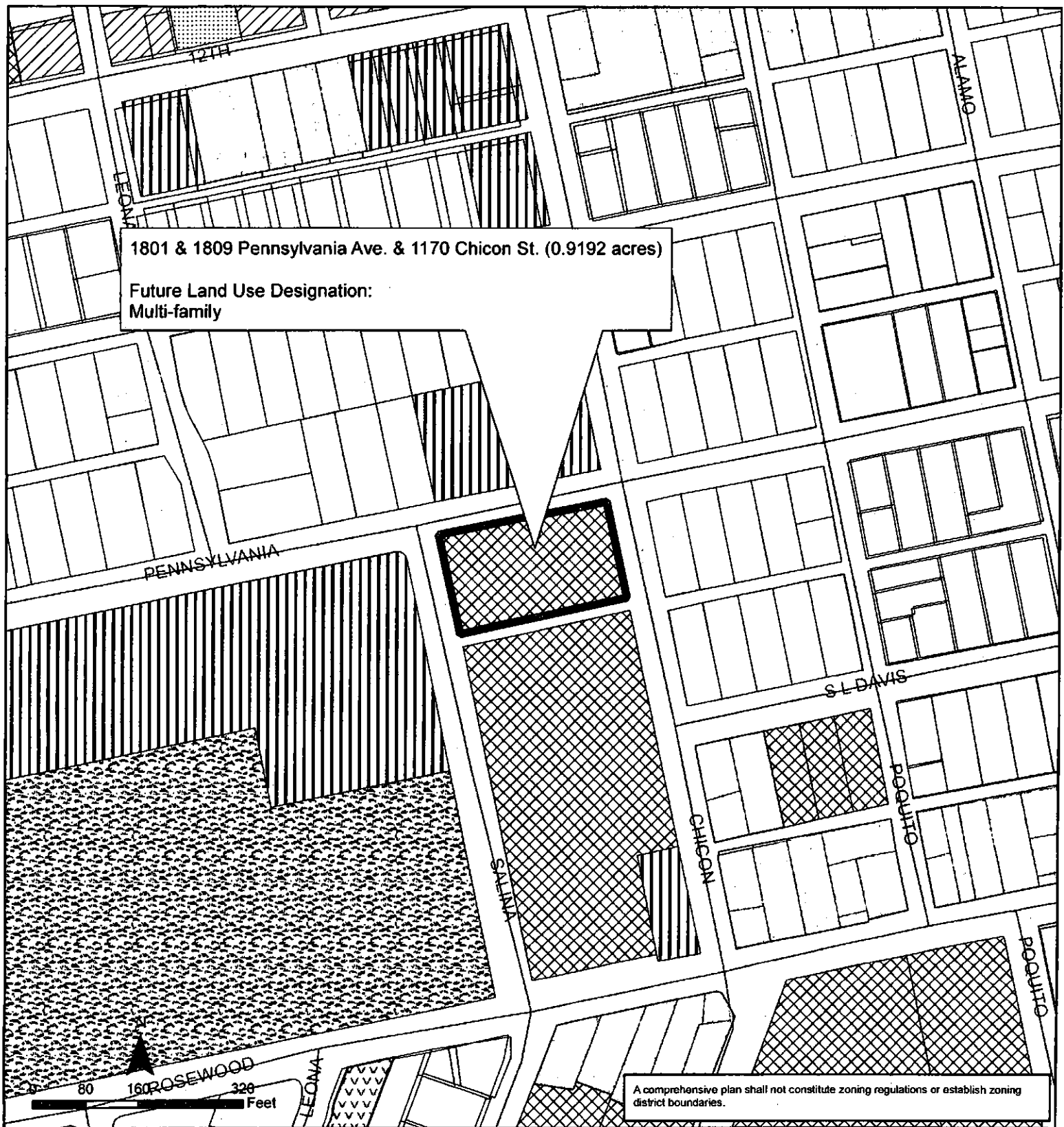


Exhibit A

Central East Austin Neighborhood Planning Area

Amendment NPA-2015-0009.02

This product is for informational purposes and may not have been prepared for or be suitable for legal, engineering, or surveying purposes. It does not represent an on-the-ground survey and represents only the approximate relative location of property boundaries.

This product has been produced by the Planning and Development Review for the sole purpose of geographic reference. No warranty is made by the City of Austin regarding specific accuracy or completeness.



City of Austin
Planning and Development Review Department
Created on 10/29/2015, by: meredithm

Future Land Use

	Subject Property		Mixed Use
	Single-Family		Office
	Higher-Density Single-Family		Mixed Use/Office
	Multi-Family		Civic
	Commercial		Recreation & Open Space
	Neighborhood Mixed Use		Transportation