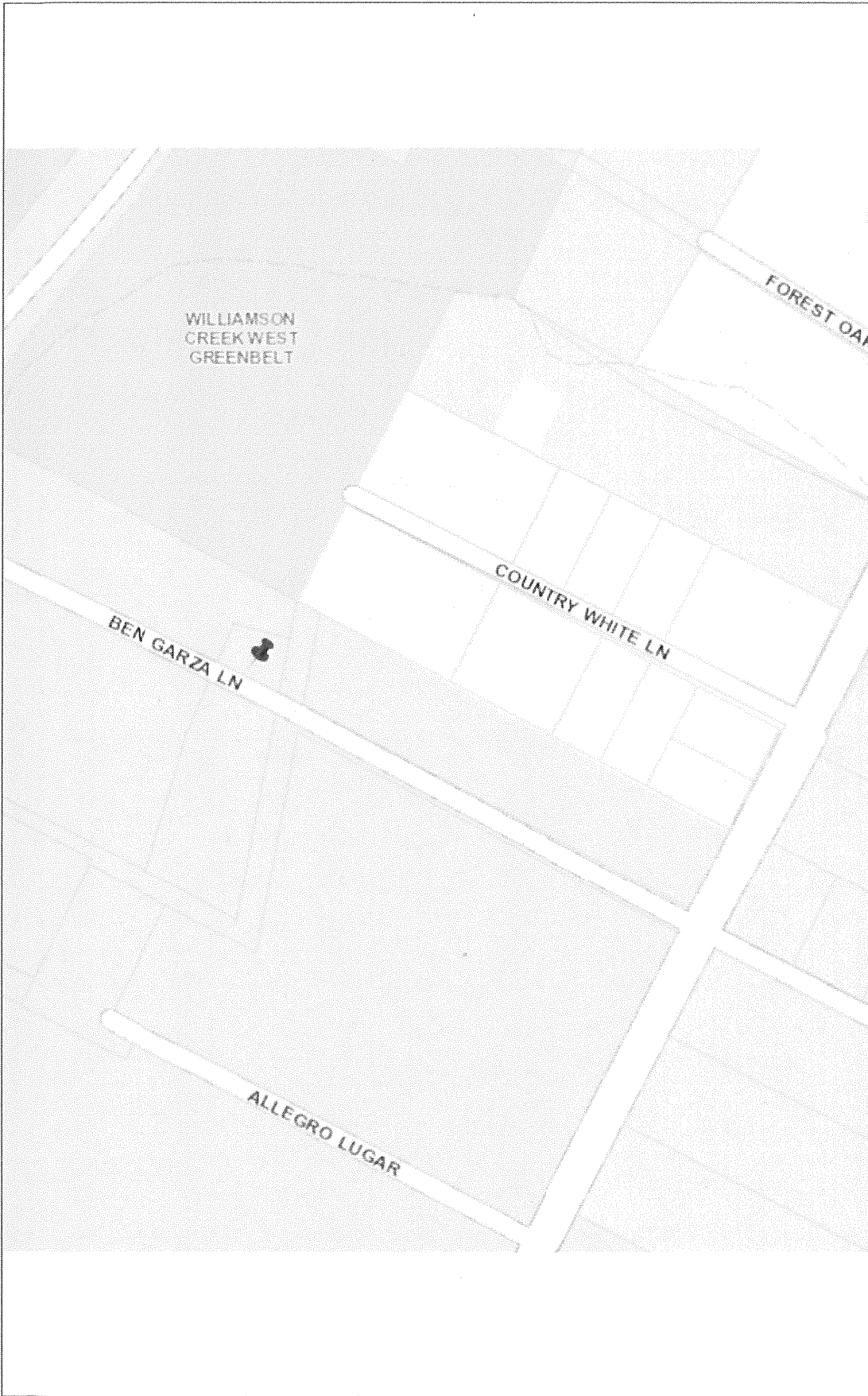








SUBDIVISION REVIEW SHEET**CASE NO.:** C8-2015-0260.1A**ZAP DATE:** 12/15/15**SUBDIVISION NAME:** Rancho Garza Final Plat**AREA:** 34.72 acres**LOT(S):** 10**OWNER/APPLICANT:** (Eli James Garza)**AGENT:** Cunningham-Allen, Inc. (Jana Rice)**ADDRESS OF SUBDIVISION:** 3800 Ben Garza Lane**GRIDS:** E18**COUNTY:****WATERSHED:** Williamson Creek**JURISDICTION:** Full-Purpose**EXISTING ZONING:****MUD:** N/A**NEIGHBORHOOD PLAN:****PROPOSED LAND USE:** Commercial Multi Family**ADMINISTRATIVE WAIVERS:** None**VARIANCES:** None**SIDEWALKS:** Sidewalks will be provided on both sides of all internal streets and the subdivision side of boundary streets.**DEPARTMENT COMMENTS:** The request is for the approval of Rancho Garza Final Plat. The proposed plat is composed of 10 lots on 34.72 acres.**STAFF RECOMMENDATION:** The staff recommends disapproval of the plat. This plat does not meet all applicable State and City of Austin LDC requirements.**PLANNING COMMISSION ACTION:**

RANCHO GARZA



Legend

-  Lot Lines
-  Streets
-  Building Footprints
-  Named Creeks
-  Lakes and Rivers
-  Parks
-  County

THIS PRODUCT IS FOR INFORMATIONAL PURPOSES AND MAY NOT HAVE BEEN PREPARED FOR OR BE SUITABLE FOR LEGAL, ENGINEERING, OR SURVEYING PURPOSES. IT DOES NOT REPRESENT AN ON-THE-GROUND SURVEY AND REPRESENTS ONLY THE APPROXIMATE RELATIVE LOCATION OF PROPERTY BOUNDARIES. THIS PRODUCT HAS BEEN PRODUCED BY THE CITY OF AUSTIN FOR THE SOLE PURPOSE OF GEOGRAPHIC REFERENCE. NO WARRANTY IS MADE BY THE CITY OF AUSTIN REGARDING SPECIFIC ACCURACY OR COMPLETENESS.