

C7L-2015-0001

Area to be annexed for Limited
Purposes.

(Approximately 2.903 Acres out
of the Santiago Del Valle
Grant, Abstract No. 24 in
Travis County, Texas)
(Unplatted Land)

LEGAL DESCRIPTION

LEGAL DESCRIPTION FOR A TRACT OF LAND
CONTAINING APPROXIMATELY 13.172 ACRES OF LAND
OUT OF THE SANTIAGO DEL VALLE GRANT, ABSTRACT
NO. 24 IN TRAVIS COUNTY, TEXAS; OF WHICH
APPROXIMATELY 2.903 ACRES OF LAND ARE TO BE
MADE PART OF THE CITY OF AUSTIN, SAID
APPROXIMATELY 2.903 ACRES BEING MORE
PARTICULARLY DESCRIBED AS FOLLOWS:

BEING all of that called 2.903 acre tract of land conveyed to
Carma Easton LLC by Special Warranty Deed recorded in Document
No. 2015099700 of the Official Public Records of Travis County,
Texas.

"This document was prepared under 22 TAC 663.21, does not reflect
the results of an on the ground survey, and is not to be used to
convey or establish interests in real property except those
rights and interests implied or established by the creation or
reconfiguration of the boundary of the political subdivision for
which it was prepared".

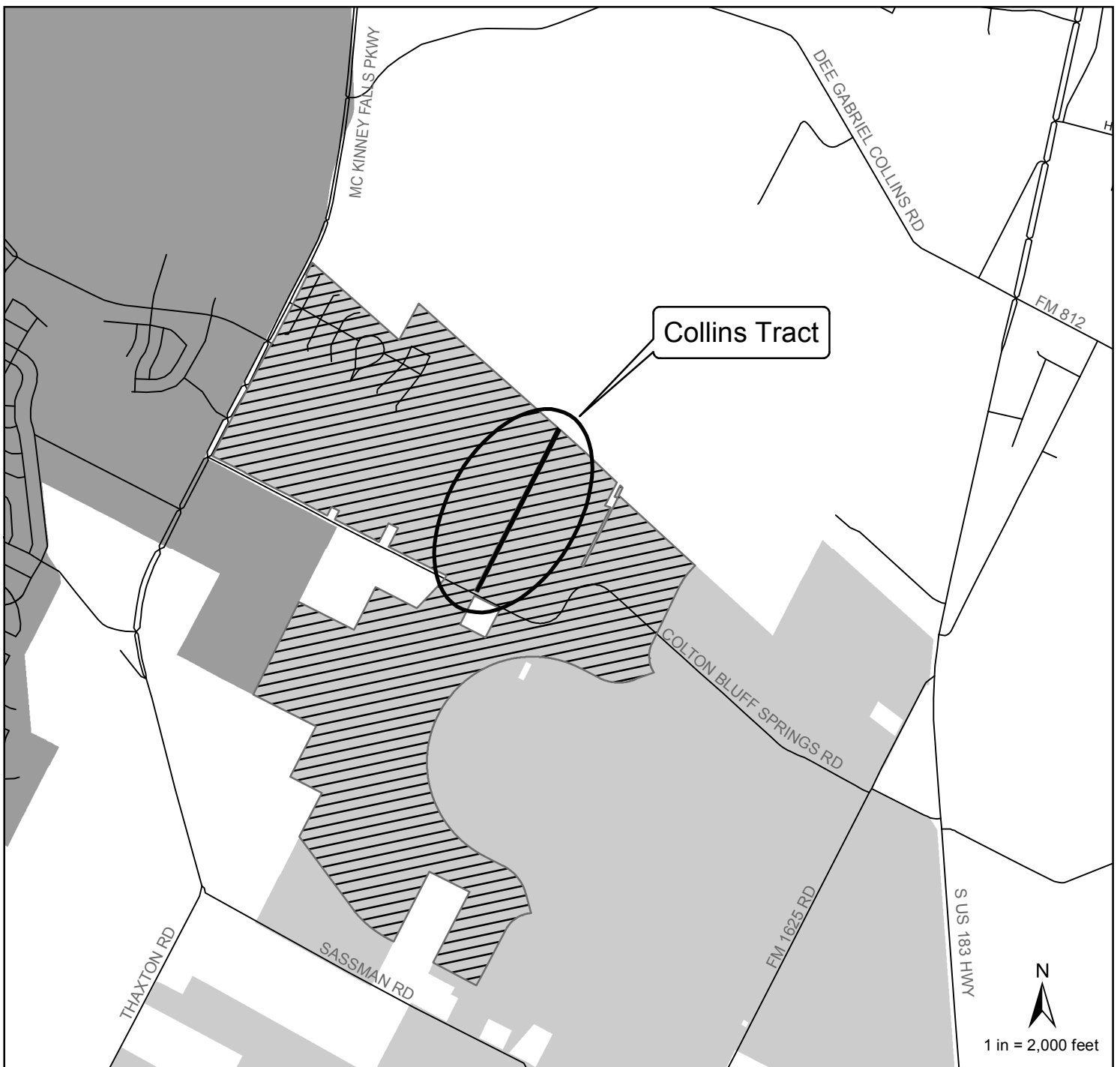
LEGAL DESCRIPTION: Mary P. Hawkins
10-21-2015

Mary P. Hawkins 10-22-15


APPROVED: Mary P. Hawkins, RPLS No. 4433
Quality Management Division
Department of Public Works
City of Austin


REFERENCES


Austin Grid K-12 & K-13
TCAD MAPS 3-3911




Pilot Knob MUD No. 3 - Collins Tract


 Limited Purpose Annexation Area

 Pilot Knob MUD No. 3

 Streets

Austin Jurisdiction

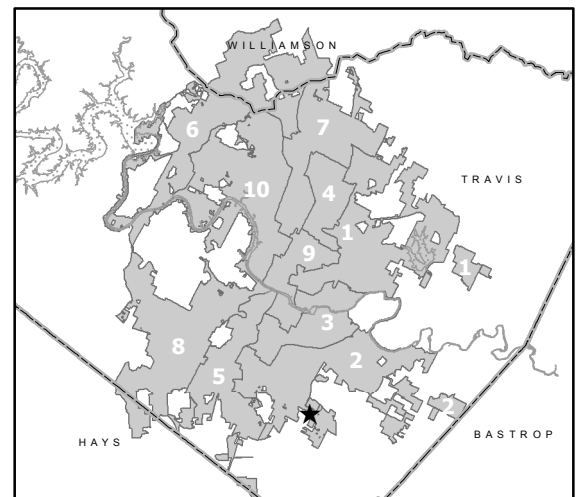
 Austin Full Purpose

 Austin Limited Purpose

 Austin ETJ

This product has been produced by the Planning and Zoning Department for the sole purpose of geographic reference. No warranty is made by the City of Austin regarding specific accuracy or completeness. All data by City of Austin except where otherwise indicated.

This product is for informational purposes and may not have been prepared for or be suitable for legal, engineering, or surveying purposes. It does not represent an on-the-ground survey and represents only the approximate relative location of property boundaries.



City of Austin
Planning and Zoning Department
October 20, 2015

**Pilot Knob MUD No. 3 - Collins Tract
in Relation to 2015 Austin City Council Districts**