



Onion Creek Preserve Hike and Bike Trail and Pedestrian Bridge

Land, Facilities and Programs Committee
Parks and Recreation Department
D'Anne Williams, Planning and Development
November 9, 2015



Introduction



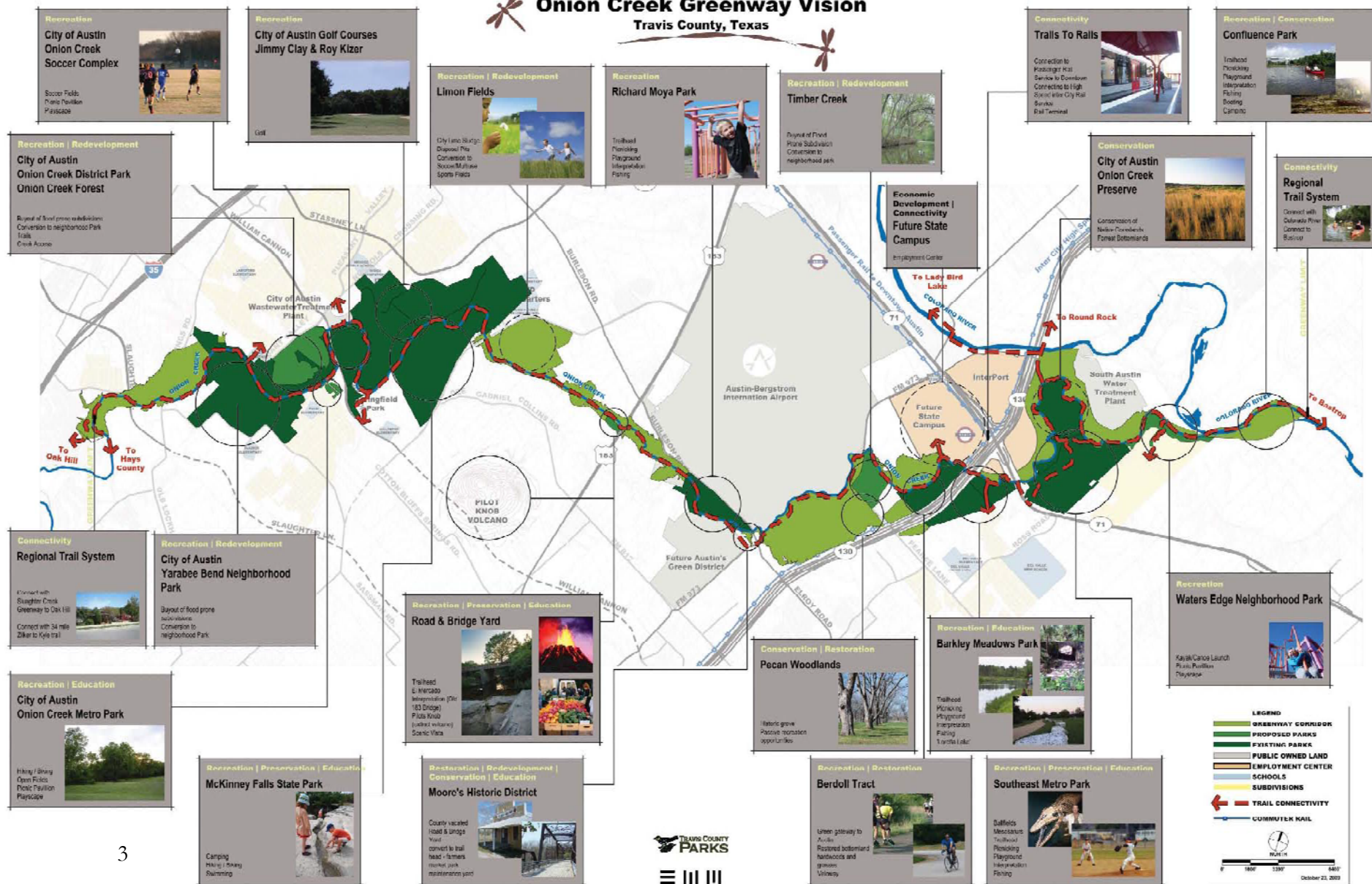
History:

- ❑ The planning for the 21 mile long Onion Creek Greenway corridor was initiated by Travis County Transportation and Natural Resources Division in 2005 with a goal of providing recreational opportunities and access to nature to a rapidly growing population.
- ❑ The Vision Plan for the Onion Creek Greenway was adopted in 2009
- ❑ Travis County has completed portions of the planned improvements on County parkland and are looking to this section of trail for the next installation.

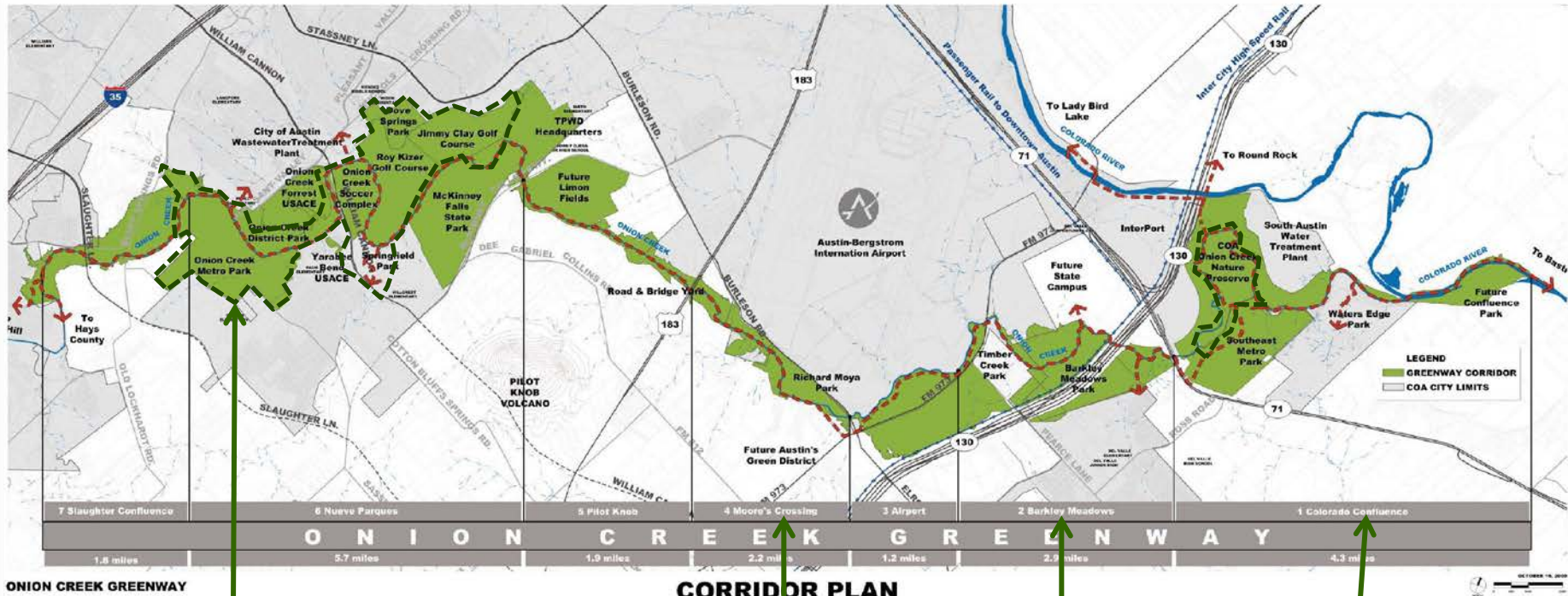
Vision Plan Onion Creek Greenway



Onion Creek Greenway Vision Travis County, Texas



Corridor Plan Onion Creek Greenway



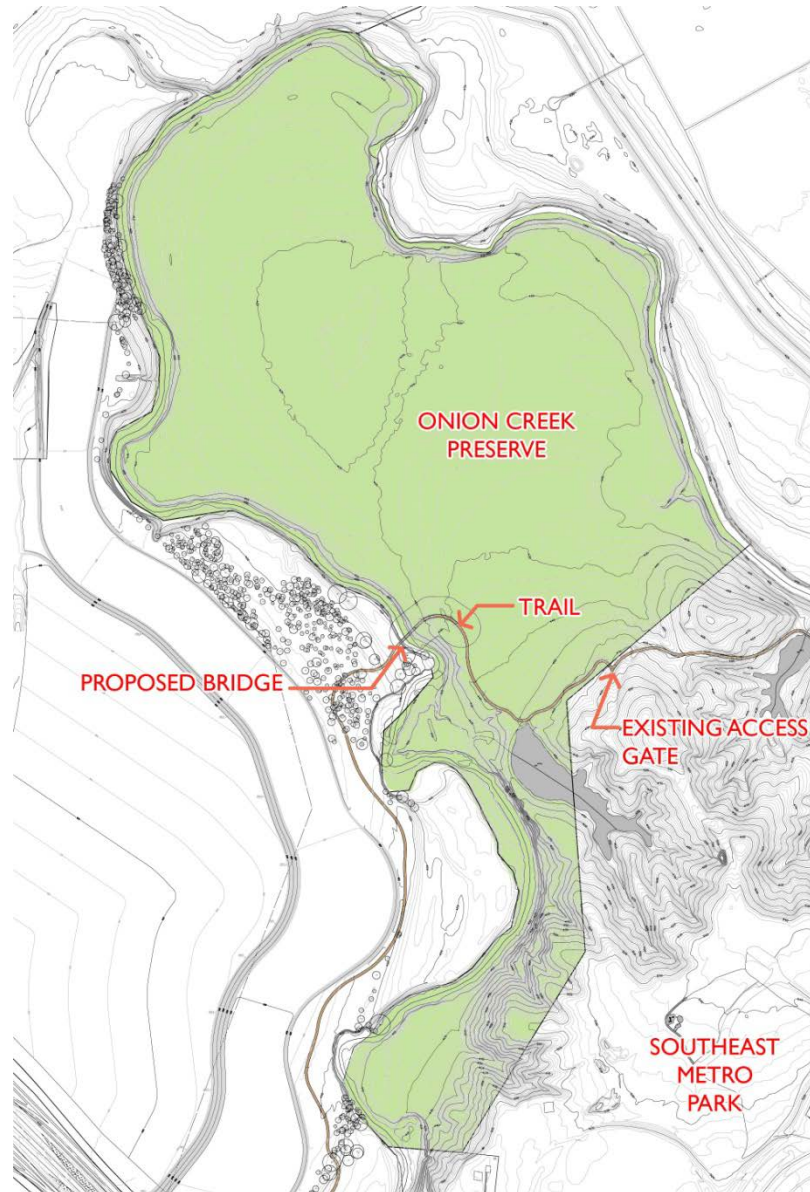
Master Plan Approved
August 2015, includes
trail system

Estimated
construction
2019

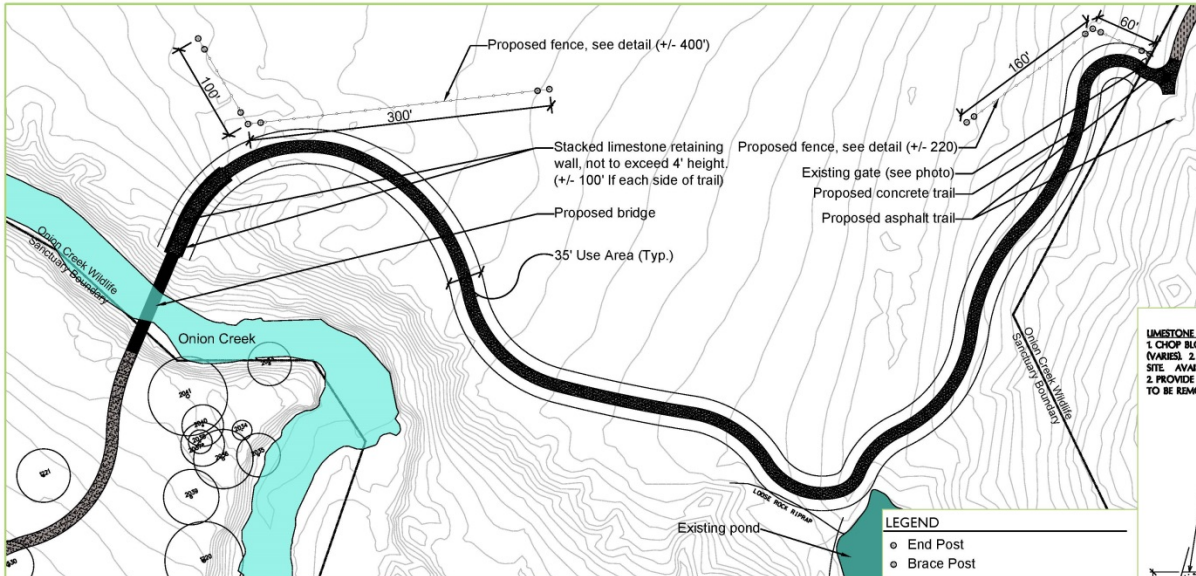
Complete and
open to the public
2014

Design underway.
Expected
construction
2016-2017

Onion Creek Preserve Hike & Bike Trail



Layout and Fencing Plan




Fence Layout

LEGEND

- End Post
- Brace Post

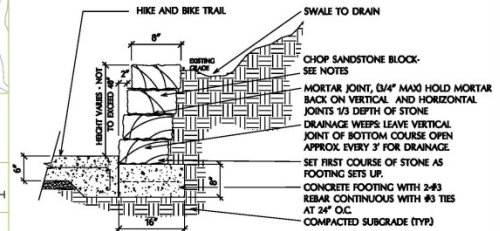
SCALE: 1" = 100'



Existing Gate

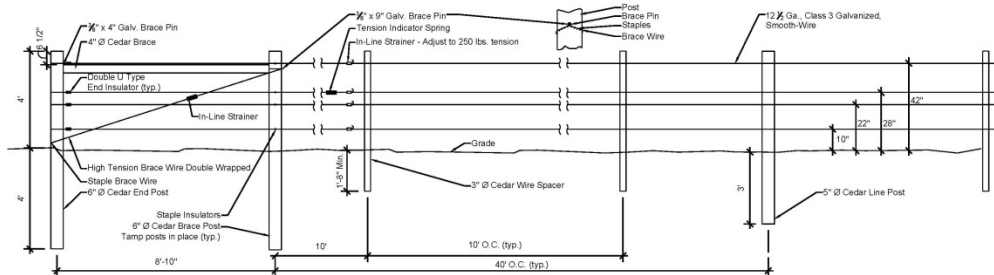
LIMESTONE NOTES:

1. CHOP BLOCK SANDSTONE "AUTUMN BLEND" FOR WALLS SHALL BE 6" HEIGHT X 8" DEPTH X 12" LENGTH (VARIES). 2. PROVIDE SAMPLE OF STONE FOR APPROVAL BY OWNER'S REPRESENTATIVE PRIOR TO DELIVERY TO SITE. AVAILABLE FROM THE SALADO QUARRY, 3500 FM 2943 FLORENCE, TX 76827 (254) 793-3335
2. PROVIDE ONSITE CONSTRUCTION WALL SAMPLE (SAMPLE CAN BE A PART OF ACTUAL WALL, BUT WILL NEED TO BE REMOVED IF REJECTED)



Stacked Limestone Retaining Wall

Section Scale: 1/4" = 1'-0"



Fence Detail

Onion Creek Greenway Phase 1

Onion Creek Wildlife Sanctuary

References:

Fencing with Wildlife in Mind, Colorado Division of Wildlife, www.wildlife.state.co.us

Planning and Building FENCES on the Farm, The University of Tennessee Institute of Agriculture, <https://iag.kennerly.tennessee.edu/publications/documents/pb1541.pdf>

Section Scale: 1/4" = 1'-0"

Note:
Design is preliminary
and subject to change



June 21, 2012



Interlocal Agreement



- The agreement provides a “Right of Use” on a section of the preserve for the sole purpose of construction, maintenance, operation and repair of the trail.
- It acknowledges that the trail has a public benefit to both the County and the City.
- Travis County’s Roles and Responsibilities include:
 - ❑ Project Management
 - ❑ Development and completion of engineered drawings, plans and specifications, surveying
 - ❑ Permitting and environmental assessments
 - ❑ Construction
- The County will maintain the “use area” by mowing grass and weeds, trimming trees and brush and not allowing materials or trash dumped or stored on the property to remain.
- City of Austin’s Roles and Responsibilities include:
 - ❑ Provide review, comments and approvals of the submitted plans and specifications
 - ❑ Provide follow up reviews and approvals of updates
 - ❑ Work in good faith with the County to resolve any outstanding issues



Next Steps



- ❑ Once approved by the Parks and Recreation Board, a RCA will be submitted for Council approval.
- ❑ Permit/Construction drawings will be submitted to the Planning and Development Staff for review and approval
- ❑ A site plan will be submitted for site plan review and approval
- ❑ The County will call for and approve a bid for construction
- ❑ A schedule for construction will be developed and approved by staff
- ❑ Construction will be initiated

Committee Action



Make a recommendation to the Parks and Recreation Board to recommend to the City Council the authorization to negotiate and to execute an Interlocal Agreement with Travis County for the construction and maintenance of a portion of the Onion Creek Greenway.

