





Property at 4711 Winnebago Ln showing Contour Lines at 2 foot intervals

-  Contour Lines
-  4711 Winnebago Ln
-  TCAD Parcels

City of Austin

Real Estate Services



0 50 100
 Feet



This product is for informational purposes
and may not have been prepared for or
be suitable for legal, engineering, or surveying
purposes. It does not represent an
on-the-ground survey and represents only the
approximate relative location of property boundaries.

This product has been produced by the
Office of Real Estate Services for the
sole purpose of geographic reference.
No warranty is made by the City of Austin
regarding specific accuracy or completeness.

Produced by CBoas, 8/25/2015

