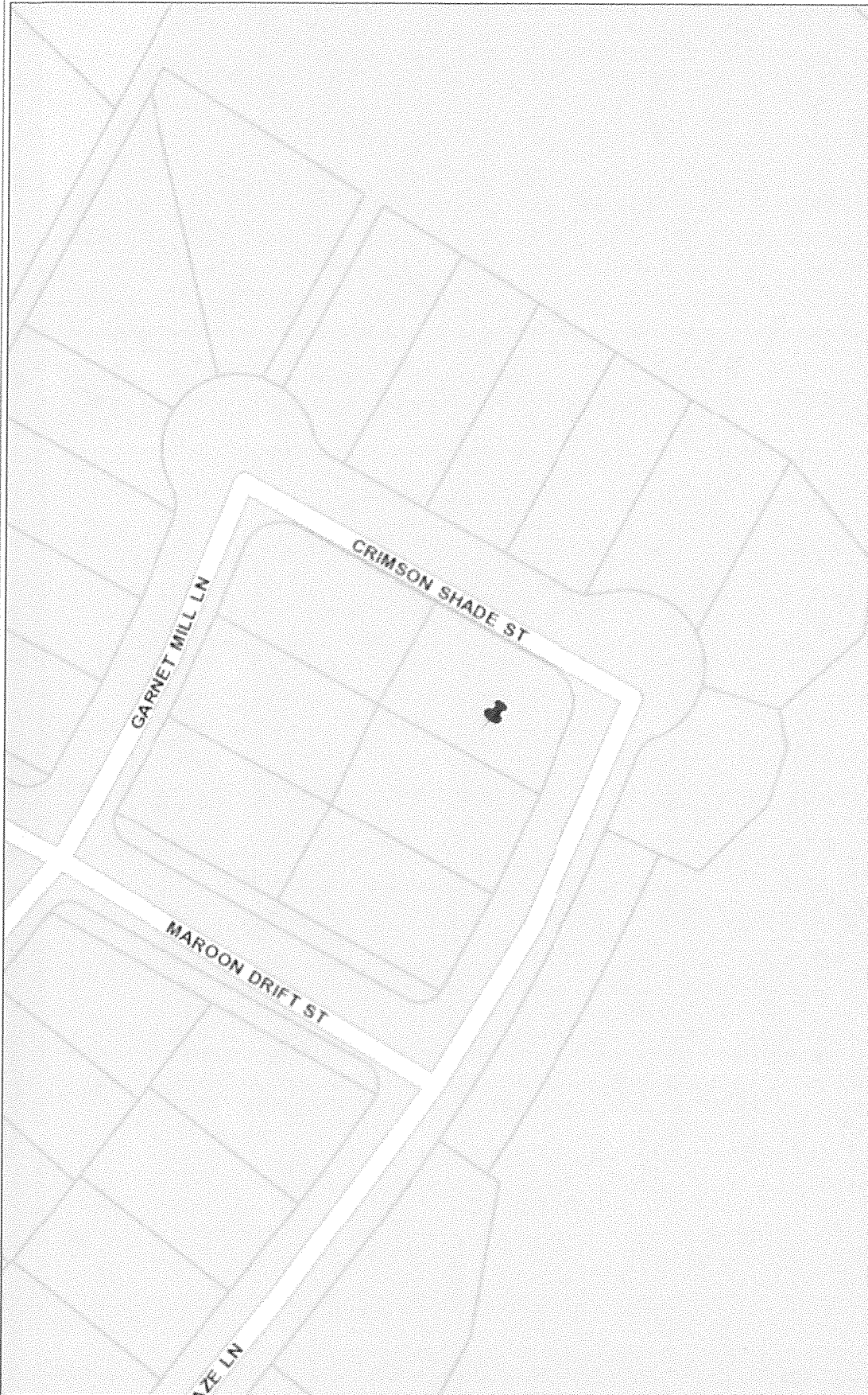


SUBDIVISION REVIEW SHEET**CASE NO.:** C8J-2016-0188**ZAP DATE:** February 16, 2016**SUBDIVISION NAME:** Easton Park Section 2C Preliminary Plan**AREA:** 119.01**LOT(S):** 283**OWNER/APPLICANT:** Carman Easton
(Logan Kimble)**AGENT:** Peloton Land Solutions
(Ousmane Traore)**ADDRESS OF SUBDIVISION:** 7000 Auburn Blaze Lane**GRIDS:** MK13**COUNTY:** Travis**WATERSHED:** Cottonmouth Creek**JURISDICTION:** Limited-Purpose**EXISTING ZONING:** N/A**MUD:** N/A**NEIGHBORHOOD PLAN:** N/A**PROPOSED LAND USE:** SF, MF, PUB, ROW**ADMINISTRATIVE WAIVERS:****VARIANCES:** None**SIDEWALKS:** Sidewalks will be provided on both sides of all internal streets and the subdivision side of boundary streets.**DEPARTMENT COMMENTS:** The request is for approval of the Easton Park Section 2C Preliminary Plan. The proposed plat is composed of 283 lots on 119.01 acres.**STAFF RECOMMENDATION:** The staff recommends disapproval of the plat. This plat does not meet all applicable State and City of Austin LDC requirements.**PLANNING COMMISSION / ZONING AND PLATTING ACTION:**






C8J-2016-0188 EASTON PARK SECTION 2C PRELIMINARY PLAN



Legend

-  Lot Lines
-  Streets
-  Building Footprints
-  Named Creeks
-  Lakes and Rivers
-  Parks
-  County

Neighborhood Plan Status

-  Plan Approved (n=50)
-  Planning Underway/Approved
-  Suspended (4)
-  Future Planning Areas
-  Non-neighborhood Plan



THIS PRODUCT IS FOR INFORMATIONAL PURPOSES AND MAY NOT HAVE BEEN PREPARED FOR OR BE SUITABLE FOR LEGAL, ENGINEERING, OR SURVEYING PURPOSES. IT DOES NOT REPRESENT AN ON-THE-GROUND SURVEY AND REPRESENTS ONLY THE APPROXIMATE RELATIVE LOCATION OF PROPERTY BOUNDARIES. THIS PRODUCT HAS BEEN PRODUCED BY THE CITY OF AUSTIN FOR THE SOLE PURPOSE OF GEOGRAPHIC REFERENCE. NO WARRANTY IS MADE BY THE CITY OF AUSTIN REGARDING SPECIFIC ACCURACY OR COMPLETENESS.