

**RESTRICTIVE COVENANT AMENDMENT REVIEW SHEET****CASE:** C14-85-027(RCA\*) – 2102 Rio Grande Street**P.C. DATE:** February 23, 2015**ADDRESS:** 2102 Rio Grande Street**DISTRICT AREA:** 9**OWNER/APPLICANT:** McElroy Ralph Company Inc. (Ryan McElroy)**AGENT:** Drenner Group (Amanda Swor)**EXISTING ZONING:** NO-NP**AREA:** .1622 acres (7,067 sq. ft.)

\*The application was amended from a RC Termination to an RC Amendment.

**SUMMARY STAFF RECOMMENDATION:**

Staff recommends the amendment to remove items 1 and 2 of the Restrictive Covenant.

**PLANNING COMMISSION RECOMMENDATION:**

March 8, 2016;

**DEPARTMENT COMMENTS:**

The subject property is approximately .1622 acres located on the west side of Rio Grande Street, midblock between W. 21<sup>st</sup> and W. 22<sup>nd</sup> Streets (see Exhibits A & B). Development on the site includes a 2-story stucco structure that dates back to circa 1917. The structure on the property is currently vacant and boarded up. There is a decorative rock retaining wall along a portion of the northern property line and a rock or stone patio at the back of the structure. The Property is accessible by foot only from Rio Grande Street with a concrete walkway leading to the front of the structure. The alley way along the northern property line that runs east/west between Rio Grande and Pearl Streets provides vehicular access to a concrete parking pad at the northwest corner of the property.

The Applicant seeks to amend a Restrictive Covenant that applies to the subject property in order to allow for proposed development of a multi-family residential tower that will also include adjacent properties located at 2100 Rio Grande Street and 702 W 21<sup>st</sup> Street. The RC will be amended to allow the structure to be removed from the property and will terminate the parking agreement with the adjacent property at 2100 Rio Grande Street.

The existing RC (Exhibit C) was imposed on the property in 1989. In 1985, the property owner requested a zoning change from MF-4 to NO with the filing of zoning case C14-85-027. An agreement between the Owner and the Save University Neighborhood Association (SUN) resulted in a Restrictive Covenant that the City of Austin supported and executed. Upon conditions of the RC being met, City Council approved the rezoning to NO in February of 1989.

C14-85-027(RCA) – PC – March 8, 2016

The subject property is located in the West University Neighborhood Planning Area of the Central Austin Combined Neighborhood Plan. The Plan document identifies West Campus as an area that is appropriate for increased density in order to accommodate housing for University of Texas students and faculty.

In an effort to appropriately encourage new, dense development in the West Campus area, Council adopted the University Neighborhood Overlay (UNO) and the West Campus Design Guidelines. Development has the option of abiding by established zoning entitlements and regulations or new development may *opt-in* to the rules and standards of the UNO, which allows larger buildings and denser development in exchange for affordability and streetscape improvements that will enhance the pedestrian environment. The subject tract is within the Outer West Campus Sub-district of the University Neighborhood Overlay (Exhibit D). Under UNO rules and standards, the property could potentially be developed with a 90-105 foot tall, multi-family/student housing building (Exhibit E).

The existing structure is a two-story stucco house built in 1917. Staff initially had concerns that this structure may have historical significance. However, a report from the City Historic Preservation Office (Exhibit F) indicates that the structure would not be recommended as a City Historic Landmark.

While the Applicant's proposed development is supported by the goals and guidance of the Central Austin Neighborhood Plan and is also congruent with the intended purpose of the UNO, the existing RC would inhibit such development as it requires that the existing structure be retained on-site. Since it has been found that the existing structure does not rise to the occasion of becoming a Historic Landmark, Staff recommends amending the RC to remove items 1 and 2.

**ISSUES:** None at this time.

**EXISTING ZONING AND LAND USES:**

	<b>ZONING</b>	<b>LAND USES</b>
<i>Site</i>	NO-NP	Vacant
<i>North</i>	CS-1-CO-NP	Multi-Family (Palmetto Condominiums)
<i>South</i>	GO-NP	Multi-Family (Student Housing)
<i>East</i>	LO-NP	Multi-Family (21 Rio – Student Housing)
<i>West</i>	MF-4-NP	Undeveloped (gravel parking lot for tenants of 721 W 21 <sup>st</sup> Street)

**NEIGHBORHOOD PLANNING AREA:** West University

**TIA:** Not required.

**WATERSHED:** Shoal Creek

**DESIRED DEVELOPMENT ZONE:** Yes

**CAPITOL VIEW CORRIDOR:** No

**HILL COUNTRY ROADWAY:** No

**NEIGHBORHOOD ORGANIZATIONS:**

*Community Registry Name*

*ID No.*

University Area Partners	69
Central Austin Community Development Corporation	1391
SEL Texas	1363
Bike Austin	1528
Austin Neighborhoods Council	511
Friends of Austin Neighborhoods	1530
Austin Independent School District	742
Sierra Club, Austin Regional Group	1228
Shoal Creek Conservancy	1497
Beyond2ndNature	1409
CANPAC (Central Austin Neigh Plan Area Committee)	754
Austin Parks Foundation	1113
Preservation Austin	1424
Friends of Emma Barrientos MACC	1447
Austin Heritage Tree Foundation	1340

**SCHOOLS:** Bryker Woods Elementary, O Henry Middle, Austin High

**CITY COUNCIL DATE:**

**ACTION:**

April 14, 2106;

**ORDINANCE READINGS:**

**TRAVIS COUNTY DOCUMENT NUMBER:**

**CASE MANAGER:** Victoria Haase

**PHONE:** 512-974-7691

**EMAIL:** [tori.haase@austintexas.gov](mailto:tori.haase@austintexas.gov)



N



Subject Property



Zoning Boundary



COA Base Map

**ZONING MAP - EXHIBIT A**

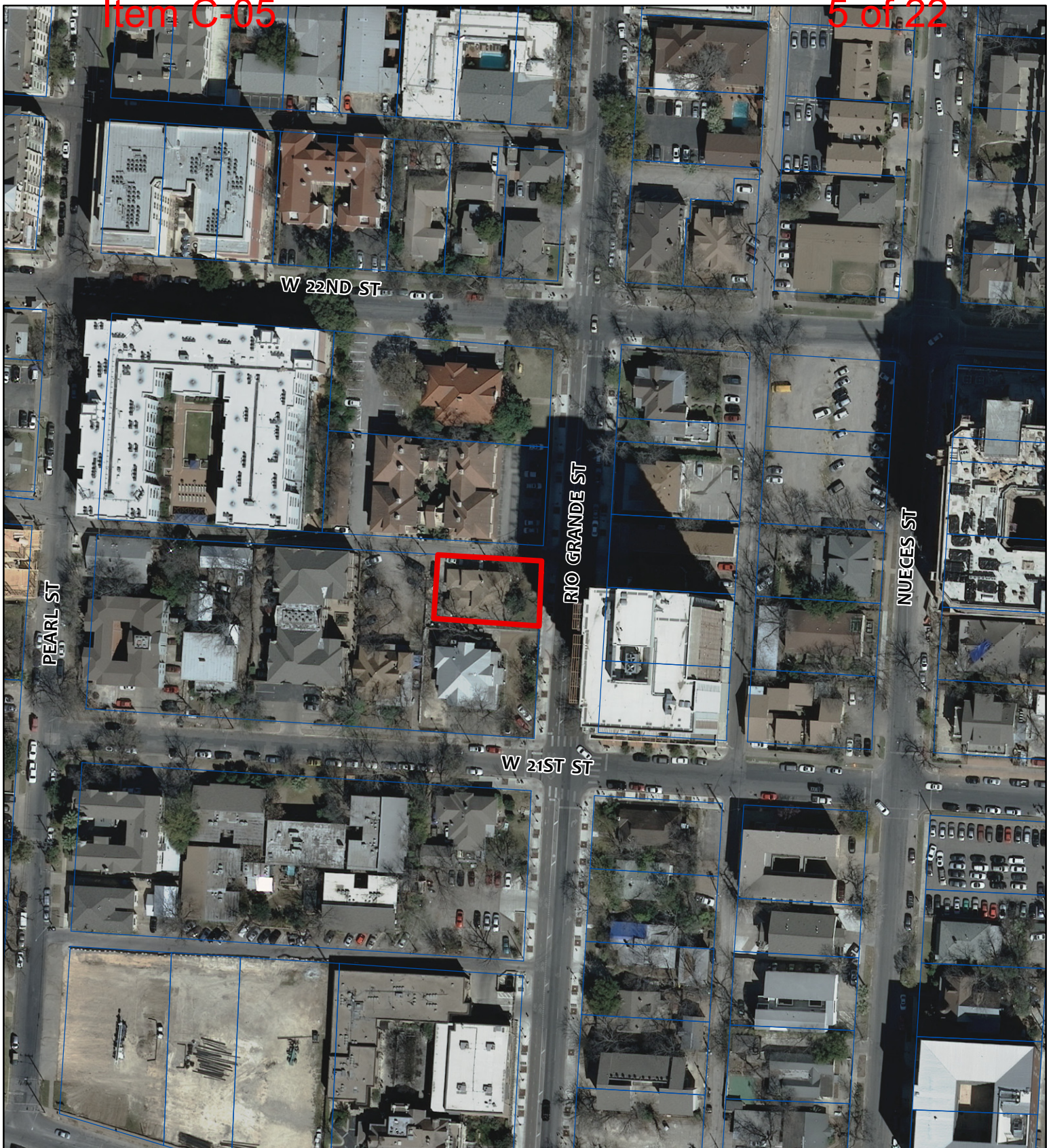
ZONING CASE#: C14-85-027(RCA)  
 ZONING CHANGE: To Amend a Restrictive Covenant  
 LOCATION: 2102 Rio Grande Street  
 SUBJECT AREA: 0.1622 ACRES  
 MANAGER: Victoria Haase

1' = 400'

This map has been produced by the Communications Technology Management Dept. on behalf of the Planning Development Review Dept. for the sole purpose of geographic reference. No warranty is made by the City of Austin regarding specific accuracy or completeness.









### AERIAL MAP - EXHIBIT B

ZONING CASE#: C14-85-027(RCA)  
 ZONING CHANGE: To Amend a Restrictive Covenant  
 LOCATION: 2102 Rio Grande Street  
 SUBJECT AREA: 0.1622 ACRES  
 MANAGER: Victoria Haase



 Subject Property  
 COA Base Map

1' = 400'

This map has been produced by the Communications Technology Management Dept. on behalf of the Planning Development Review Dept. for the sole purpose of geographic reference. No warranty is made by the City of Austin regarding specific accuracy or completeness.



RESTRICTIVE COVENANT

4 12 6255

11.00

THE STATE OF TEXAS

§

§ ZONING CASE NO. C14-85-027

COUNTY OF TRAVIS

§

2000

279765

11.00 RTE.  
2 09/29/8

WHEREAS, RALPH McELROY CO., INC., ("Owner") of Travis County, Texas, is the owner of the following described property:

A lot or parcel of land out of Outlot No. Twenty-Four (24), in Division "D", of the City of Austin, and beginning at an iron pipe set for the N.E. corner of a lot, also a part of said Outlot sold by Goodall H. Wooten to J.W. Maxwell, and conveyed by deed dated September 21, 1910, which said iron pipe is set in the South line of a 16 foot alley, being the first alley North of Twenty-First Street; thence South with the East line of the Maxwell lot, 64 feet and 3 inches to a stake; thence East parallel with the North line of Twenty-First Street, 110 feet, more or less, to the West margin of Rio Grande Street; thence North along the West line of Rio Grande Street, 64 feet and 3 inches to the South margin of said alley for the N.E. corner of the tract herein conveyed; thence West along the South line of said alley, 110 feet, more or less, to the place of beginning; together with all and singular the improvements thereon situated, being the same premises described in a certain warranty deed executed by Walter S. Brown and wife, Maggie U. Brown to H.S. Ratliff on April 15, 1920, of record in Vol. 318, Page 339, DRTCT ("Property");

WHEREAS, the City of Austin and Owner have agreed that the above described Property should be impressed with certain covenants and restrictions running with the land and desire to set forth such agreement in writing;

NOW, THEREFORE, Owner in consideration of ONE AND NO/100 DOLLARS (\$1.00) and other good and valuable consideration paid by the City of Austin in hand to the undersigned, the receipt of which is acknowledged, agrees with respect to the Property, such agreement to be considered as a covenant running with the land and which shall be binding on Owner, its successors and assigns, as follows:

1. Buildings existing on the Property as of April 2, 1985 shall be retained and shall comply in all respects with the Austin City Code of 1981, as amended from time to time.
2. Parking for the Property shall be located on property adjacent to the subject tract and shall comply with standards set out in

Section 5700 through 5799 of Chapter 13-2A of the Austin City Code of 1981, as amended from time to time.

3. Any trees which are removed or die as a result of improvements on the Property shall be replaced with trees of equal or greater diameter.
4. If any person or entity shall violate or attempt to violate the foregoing agreement and covenant, it shall be lawful for the City of Austin, a municipal corporation, its successors, or assigns, to prosecute proceedings at law or in equity against such person or entity violating or attempting to violate such agreement or covenant, to prevent the person or entity from doing so, and to collect damages for such actions.
5. If any part of this agreement or covenant shall be declared invalid by judgment or court order, the same shall in no way affect any other provisions of this agreement, and such remaining portion of this agreement shall remain in full effect.
6. If at any time the City of Austin, its successors, or assigns, fails to enforce this agreement, whether or not any violations of it are known, such failure shall not constitute a waiver or estoppel of the right to enforce it.
7. This agreement may be modified, amended, or terminated only by joint action of both (a) a majority of the members of the City Council of the City of Austin, or such other governing body as may succeed the City Council of the City of Austin, and (b) the

owners of the Property at the time of such  
modification, amendment, or termination.

EXECUTED, this the 26 day of AUGUST, 19 86

RALPH MCELROY CO., INC.

  
\_\_\_\_\_  
Ralph McElroy, President


THE STATE OF TEXAS  
COUNTY OF TRAVIS

§  
§  
§

BEFORE ME, the undersigned authority, a notary public in and  
for said county and state, on this day personally appeared RALPH  
MCELROY, President, known to me to be the person and officer  
whose name is subscribed to the foregoing instrument, and  
acknowledged to me that the instrument was the act of RALPH  
MCELROY CO., INC., and that he executed the instrument as the act  
of the corporation for the purposes and consideration therein  
expressed, and in the capacity therein stated.

GIVEN UNDER MY HAND AND SEAL OF OFFICE, this the 26 day of  
AUGUST, 19 86.

NOTARY SEAL

  
\_\_\_\_\_  
Notary Public in and for  
Travis County, Texas

DORIS J. KING  
Notary's Printed Name

My Commission Expires: 1/27/88



LEGAL DEPARTMENT

LEGAL DEPARTMENT

DEC 13 1985

AUG 29 1986

RECEIVED

RECEIVED

RECEIVED  
 MAY 10 1986  
 BOX 1008  
 LEGAL DEPT

09899 0093

Being a lot or parcel of land out of Outlot No. Twenty-four (24), in Division "D", of the City of Austin, and beginning at an iron pipe set for the N.E. corner of a lot, also a part of said Outlot sold by Goodall H. Wooten to J. W. Maxwell, and conveyed by deed dated September 21, 1910, which said iron pipe is set in the South line of a 16 foot alley, being the first alley North of Twenty-First Street; thence South with the East line of the Maxwell lot, 64 feet and 3 inches to a stake; thence East parallel with the North line of Twenty-First Street, 110 feet, more or less, to the West margin of Rio Grande Street; thence North along the West line of Rio Grande Street, 64 feet and 3 inches to the South margin of said alley for the N.E. corner of the tract herein conveyed; thence West along the South line of said alley, 110 feet, more or less, to the place of beginning; together will all and singular the improvements thereon situated, being the same premises described in a certain warranty deed executed by Walter S. Brown and wife, Maggie U. Brown to H. S. Ratliff on April 15, 1920, of record in Vol. 318, Page 339, DRICT.

C 14-85-027

PLEASE RETURN TO:  
CITY OF AUSTIN  
DEPT. OF LAW  
P.O. BOX 1088  
AUSTIN, TEXAS 78767-8828

FILED

1986 SEP 29 PM 12: 24

*Doris Hargrave*  
COUNTY CLERK  
TRAVIS COUNTY, TEXAS

STATE OF TEXAS COUNTY OF TRAVIS  
I hereby certify that this instrument was FILED on  
the date and at the time stamped hereon by me; and  
was duly RECORDED, in the Volume and Page of the  
named RECORDS of Travis County, Texas on

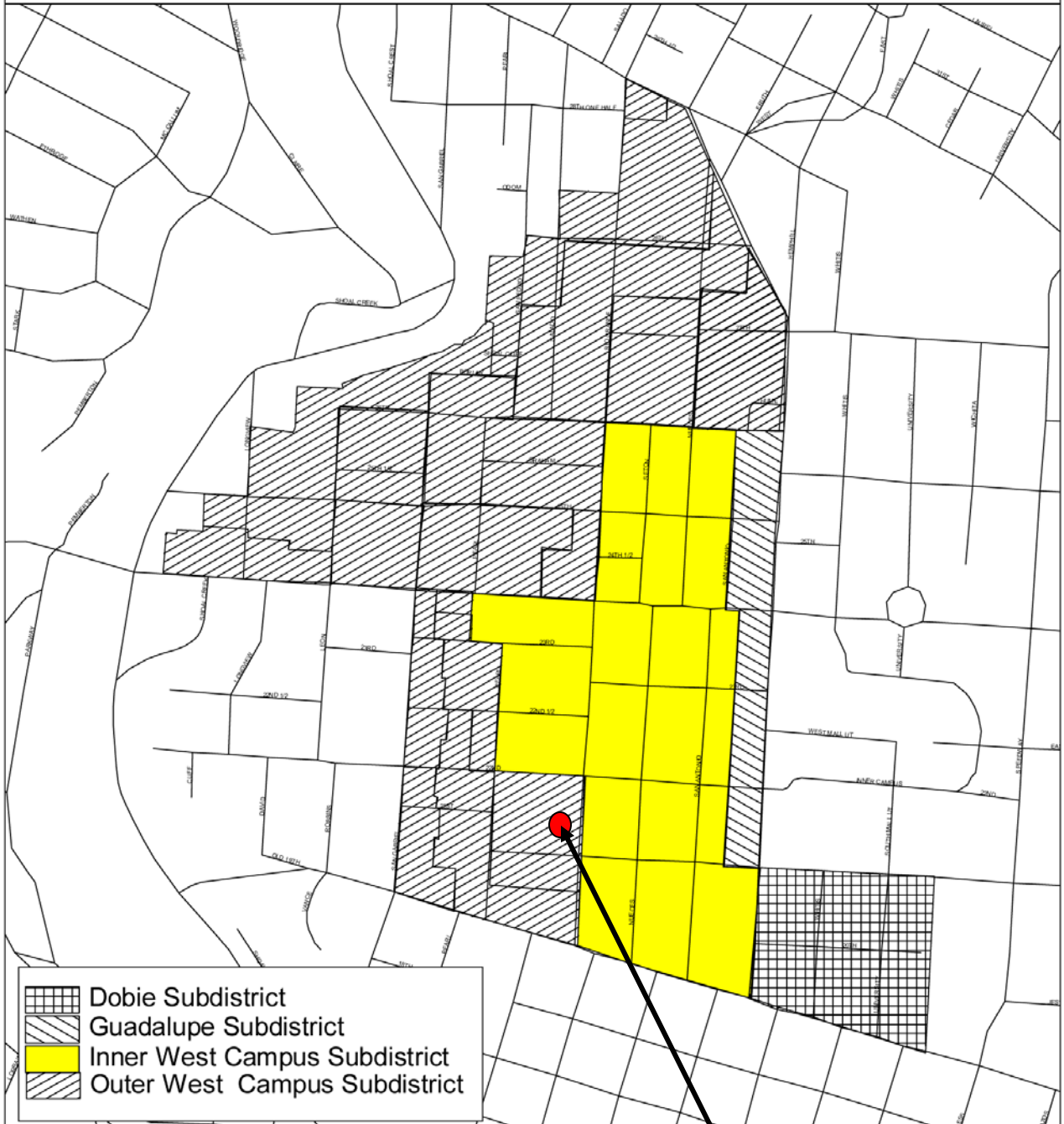
SEP 29 1986



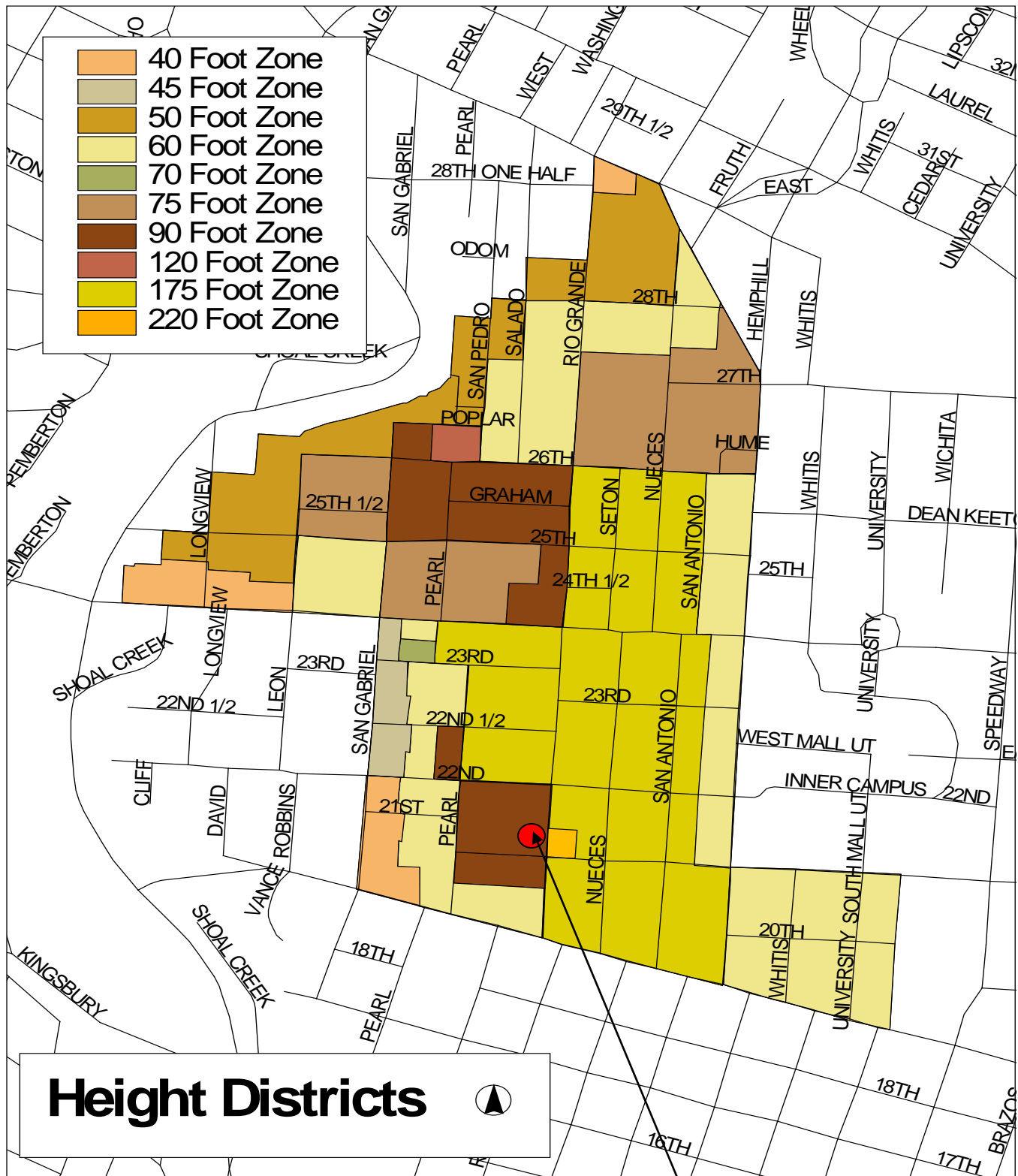
*Doris Hargrave*  
COUNTY CLERK  
TRAVIS COUNTY, TEXAS

09899 0094

# University Neighborhood Overlay Subdistrict Boundaries



SUBJECT TRACT - 2102 RIO GRANDE



**Subject Tract – 2102 Rio Grande**



**HISTORIC LANDMARK COMMISSION  
FEBRUARY 22, 2016  
DEMOLITION AND RELOCATION PERMITS  
HDP-2016-0034  
2102 RIO GRANDE STREET**

**PROPOSAL**

---

Demolish a ca. 1917 house.

**ARCHITECTURE**

---

Two-story, hipped-roof, stuccoed frame house with both stories of the full-width inset front porch enclosed with modern metal-framed commercial fenestration; single 1:1 fenestration elsewhere on the house.

**RESEARCH**

---

The house appears to have been built in 1917 by Walter S. and Maggie Brown, who had previously lived next door at 2100 Rio Grande Street. Walter S. Brown was a merchant at Anderson, Grimes County, Texas, who moved back to Grimes County around 1921 after living here for about 4 years. The house was then purchased by Harvey S. and Sallie Ratliff, who lived here until around 1935. Harvey Ratliff was born in Williamson County, Texas, and was a ranch owner in West Texas. The Ratliffs moved out to rural Odessa in 1935; Harvey Ratliff died in Mineral Wells in 1943.

The Ratliffs' daughter, Ruth, married Francis L. McNamara, the son of William McNamara, a pioneer confectioner in Austin, who had his candy manufacturing company at 318 Congress Avenue. Francis McNamara worked as salesman for a music company in 1920, according to the census report, and then went to work as a shipping clerk for his father before his marriage to Ruth Ratliff around 1928. After his marriage, Francis McNamara and his older brother, William, purchased the Dr. Pepper Bottling Company at 607 Red River Street. After around 1936, Francis McNamara ran the business on his own until his retirement in 1964. He and Ruth moved from this house around 1965.

The house was converted to a mixed-use building in the late 1960s, housing the Ralph McElroy Company, a publishing house, as well as providing residential quarters for Eleanor McElroy, the manager of the business.

**STAFF COMMENTS**

---

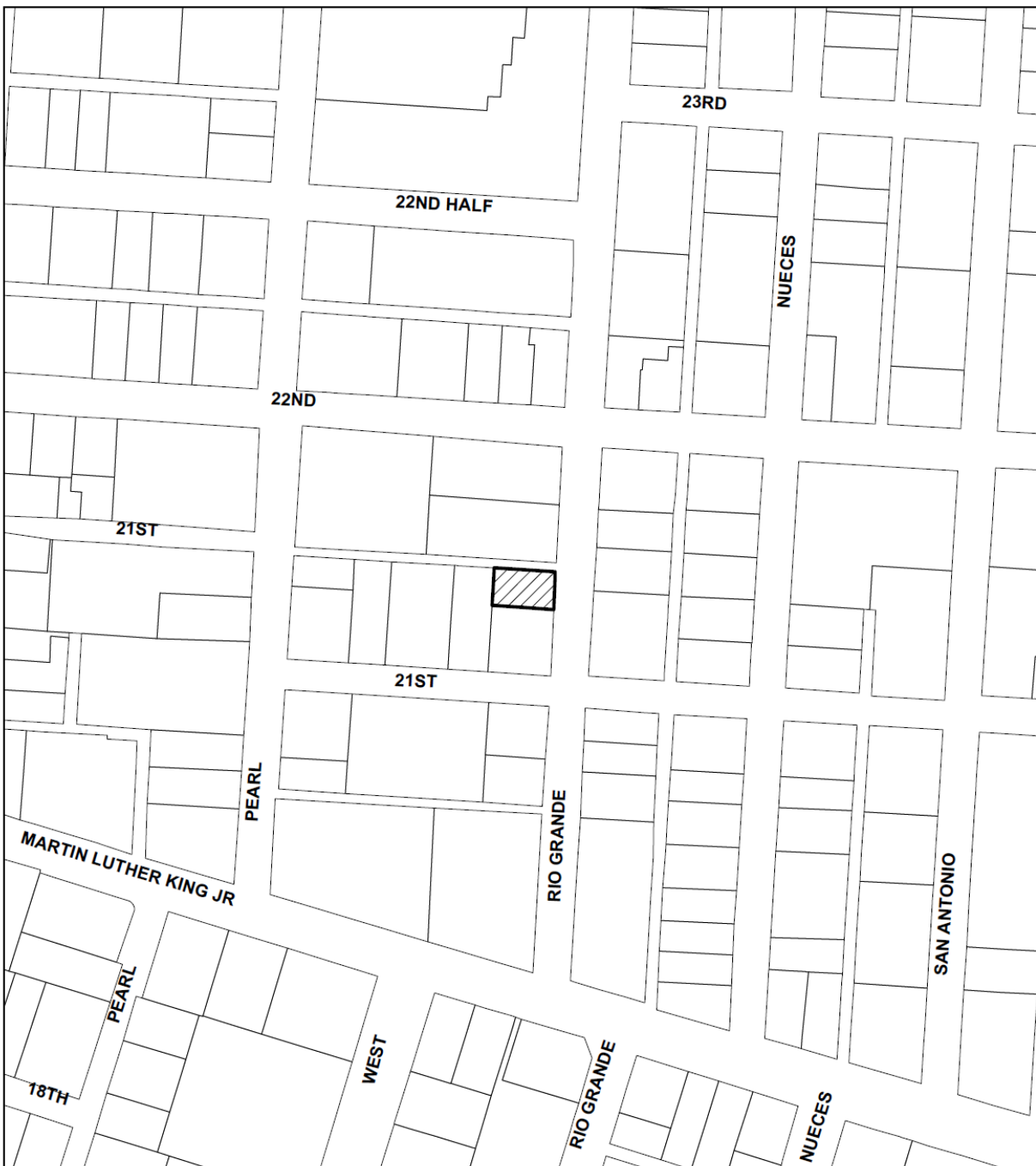
The house is listed in the Comprehensive Cultural Resources Survey (1984) but without a priority for research.




**STAFF RECOMMENDATION**

---

Release the permit upon completion of a City of Austin Documentation Package, consisting of photographs of all elevations, a dimensioned sketch plan, and a narrative history, for archiving at the Austin History Center. The house has been significantly modified over the years, and no longer retains its integrity of materials and design.

## LOCATION MAP



-  SUBJECT TRACT
-  PENDING CASE
-  ZONING BOUNDARY

1" = 208'

## NOTIFICATIONS

CASE#: HDP-2016-0034  
2102 RIO GRANDE ST

This product is for informational purposes and may not have been prepared for or be suitable for legal, engineering, or surveying purposes. It does not represent an on-the-ground survey and represents only the approximate relative location of property boundaries.

This product has been produced by CTM for the sole purpose of geographic reference. No warranty is made by the City of Austin regarding specific accuracy or completeness.



2102 Rio Grande Street  
ca. 1917



## OCCUPANCY HISTORY

### A. 2102 Rio Grande Street

From City Directories  
Austin History Center  
Prepared by City Historic Preservation Office  
February, 2016

1992	Ralph McElroy Translation Company Debbi Cooper, director
1985-86	Ralph McElroy Translation Company Debbi Cooper, office manager
1981	Ralph McElroy Company, publishers Eleanor McElroy, renter Manager, Ralph McElroy Company
1977	Ralph McElroy Company, publishers Eleanor McElroy, renter Manager, Ralph McElroy Company
1973	H.L. and Eleanor McElroy, renters No occupation listed NOTE: The directory indicates that H.L. and Eleanor McElroy were new residents at this address.

1968	Vacant
1962	Francis L. and Ruth R. McNamara, owners Proprietor, Dr. Pepper Bottling Company, 718 W. 5 <sup>th</sup> Street.
1959	Francis L. and Ruth R. McNamara, owners Proprietor, Dr. Pepper Bottling Company, 718 W. 5 <sup>th</sup> Street.
1955	Francis L. and Ruth R. McNamara, owners Proprietor, Dr. Pepper Bottling Company, 718 W. 5 <sup>th</sup> Street.
1952	Francis L. and Ruth R. McNamara, owners Proprietor, Dr. Pepper Bottling Company, 718 W. 5 <sup>th</sup> Street.
1949	Francis L. and Ruth R. McNamara, owners Proprietor, Dr. Pepper Bottling Company, 718 W. 5 <sup>th</sup> Street.
1947	Francis L. and Ruth McNamara, owners Proprietor, Dr. Pepper Bottling Company, 718 W. 5 <sup>th</sup> Street.
1944-45	Francis L. and Ruth R. McNamara, owners Proprietor, Dr. Pepper Bottling Company, 718 W. 5 <sup>th</sup> Street.
1941	Francis L. and Ruth R. McNamara, owners Proprietor, Dr. Pepper Bottling Company, 718 W. 5 <sup>th</sup> Street.
1939	Francis L. and Ruth R. McNamara, owners Proprietor, Dr. Pepper Bottling Company, bottlers of Dr. Pepper, Delaware Punch, and soda water, 607 Red River Street.
1937	Francis L. and Ruth R. McNamara (not listed as owners) Proprietor, Dr. Pepper Bottling Company, bottlers of Dr. Pepper, Cascade ginger ale, and soda water, 607 Red River Street.
1935	Harvey S. and Sallie Ratliff, owners Ranchman Also listed are Frances L. and Ruth R. McNamara as renters; he was the proprietor (with William F. McNamara), of the Dr. Pepper Bottling Company, bottlers of Dr. Pepper, Cascade ginger ale, and soda water, 607 Red River Street.
1932-22	Francis L. and Ruth R. McNamara, renters Proprietor (with William F. McNamara), Dr. Pepper Bottling Company, bottlers of Dr. Pepper, Cascade ginger ale, and soda water, and distributors of XXX Pearl Beer, 607 Red River Street.
1930-31	Francis L. and Ruth McNamara, renters Proprietor (with William F. McNamara), Dr. Pepper Bottling Company, bottlers of Dr. Pepper, Cascade ginger ale, and soda water, 607 Red River Street.
1929	Francis L. and Ruth McNamara, renters Salesman, McNamara Bros., (William J. McNamara, proprietor), wholesale confectioners, 318 Congress Avenue.



- 1927 Harvey S. and Sally Ratliff, owners  
Ranchman  
NOTE: Francis L. McNamara (no wife listed) was a shipping clerk residing at the home of his parents, William J. and Fidelia McNamara, at 807 W. 19<sup>th</sup> Street. His father was the proprietor of McNamara Bros., wholesale confectioners, 318 Congress Avenue.
- 1924 Harvey S. and Sallie Ratliff, owners  
Ranchman  
Also listed are Mary Ratliff, a student at the University of Texas; and Ruth Ratliff, a student at the University of Texas.
- 1922 Harvey S. and Sallie Ratliff, owners  
No occupation listed  
Also listed is Mary Ratliff, a student at the University of Texas.
- 1920 Walter S. and Maggie Brown, owners  
Farmer  
NOTE: Harvey S. and Sallie Ratliff are not listed in the directory.
- 1918 Walter S. and Maggie Brown, owners  
Farmer
- 1916 The address is not listed in the directory.  
NOTE: Walter S. Brown is listed at 2100 Rio Grande Street; he was a farmer.

**BIOGRAPHICAL NOTES****Walter S. and Maggie Brown (ca. 1917 – ca. 1921)**

The 1920 U.S. Census shows S.W. and Maggie W. Brown as the owners of this house. S.W. Brown was 54, had been born in Texas, and was a merchant. Maggie Brown was 49, had been born in Texas, and had no occupation listed. They had 2 children: Stella, 17; and Walter, 12, both of whom had been born in Texas.

The 1910 U.S. Census shows Walter S. and Maggie Brown in Grimes County, Texas. Walter S. Brown was 44, had been born in Texas, and was a retail merchant of dry goods. Maggie Brown was 40, had been born in Texas, and had no occupation listed. They had 4 children: Lizzie, 19; Leona, 13; Stella, 9; and Walter S., 2. All the children had been born in Texas.

The 1900 U.S. Census shows Walter S. Brown as a 34-year old general merchandise merchant in Grimes County, Texas. Maggie Brown was 31. Their 2 children were Lizzie, 8; and Leona, 2.

Walter Scott Brown died in Grimes County, Texas in 1941. He was born in 1865 in Anderson, Grimes County, Texas, and was a retired farmer. Maggie Uzzell Brown died in Grimes County, Texas in 1962. She had been born in 1870 in Grimes County, and was a housewife.

**Harvey and Sallie Ratliff (ca. 1921 – ca. 1935)**

The 1920 U.S. Census shows H.S. and Sallie Ratliff as the renters of the house at 1806 [?] Lavaca Street in Austin. H.S. Ratliff was 63, had been born in Texas, and was a ranch owner. Sallie Ratliff was 43, had been born in Texas, and had no occupation listed. They had 2 daughters: Mary, 17; and Ruth, 14, both of whom had been born in Texas. Mary Ratliff is listed as a student; Ruth Ratliff had no occupation listed. There is also a listing for a nephew Cubes [?] Ratliff, 17, who had been born in Texas, and was a student.

The 1930 U.S. Census shows H.S. and Sallie Ratliff as the owners of this house, which was worth \$6,500. H.S. Ratliff was 73, had been born in Texas, and had no occupation listed. Sallie Ratliff was 52, had been born in Texas, and had no occupation listed. Additionally in the house was their daughter, Ruth, and Ruth's husband, F.L. McNamara. F.L. McNamara was 27, had been born in Texas, and was a salesman in a music store. Ruth McNamara was 24, had been born in Texas, and had no occupation listed. Sallie Ratliff's mother, Mary K. Whittenberg, also lived in the house. She was an 80-year old Kentucky-born widow with no occupation listed.

By 1940, according to the census report of that year, H.S. and Sallie Ratliff were living north of Odessa, Texas. H.S. Ratliff was 83, and is listed as a ranch owner. Sallie Ratliff was 62, and had no occupation listed. With them lived their daughter, Mary Hurt, 37; and Mary's husband, Sam F. Hurt, 42, as well as Sam and Mary Hurt's two children, Sam, Jr., 13; and Buzzy, 10. Sam F. Hurt was born in Texas and is listed as a ranch owner. Also in the household was Sallie Ratliff's mother, Mary C. Whittenburg, 90.

## Pioneer Odessa Cattleman Dies

MINERAL WELLS, June 20.—(AP) H. S. Ratcliff, pioneer cattleman of Odessa, died in his hotel room here at 9 a. m. Tuesday after a heart attack. He was 86 years of age.

He arose at his usual time, had breakfast with his wife and returned to his room, where he was found dead a few minutes later. The Ratcliffs were here on one of their frequent visits to Mineral Wells.

The body was at a local funeral home, awaiting arrival of two daughters, Mrs. Sam Hurt of Odessa and Mrs. F. L. McNamara of Austin.

Ratcliff, former associate of George W. Littlefield of Austin, was born Oct. 28, 1856, in Williamson county.

Ratcliff and his family lived for a number of years in Austin, but in recent years he had spent a part of his time at his ranch home north of Odessa and the remaining months of each year at Mineral Wells and San Antonio.

Survivors include his widow; two daughters, Mrs. Sam Hurt of Odessa and Mrs. F. L. McNamara of Austin.

Obituary of Harvey S. Ratliff  
Austin American, June 30, 1943

**Francis L. and Ruth Ratliff McNamara (ca. 1928 – ca. 1965)**

The 1920 U.S. Census shows Francis McNamara as the 16-year old son (although the census reports shows him as the daughter) of William and Fidelia McNamara, who lived at 406 W. 5<sup>th</sup> Street in Austin. Francis McNamara had been born in Texas, and had no occupation listed. His father, William McNamara, was 47, had been born in Texas to Irish-born parents, and was a candy manufacturer. His mother, Fidelia McNamara, was 43, had been born in Kansas, and had no occupation listed. Francis had 2 older siblings: William 20; and Ruth, 19, both of whom had been born in Texas. Neither had an occupation listed.

The 1930 U.S. Census F.L. and Ruth McNamara living in this house with Ruth's parents, H.S. and Sallie Ratliff. F.L. McNamara was 27, had been born in Texas, and was a salesman in a music store. Ruth McNamara was 24, had been born in Texas, and had no occupation listed.

The 1940 U.S. Census shows F.L. and Ruth McNamara as the renters of this house, but shows that they paid 0 in rent. F.L. McNamara was 37, had been born in Texas, and was the proprietor of a bottling works. Ruth McNamara was 34, had been born in Texas, and had no occupation listed. They had 2 children: Ruth, 9; and Francis, Jr., 5, both of whom had been born in Texas. The McNamara family had a live-in maid, Lena Fischer, 23, who had been born in Texas, and is listed as a housekeeper.

## **Francis L. 'Babe' McNamara**

**Francis L. 'Babe' McNamara, 81, of 1208 Rockcliff Road died Wednesday.**

**He was the owner and manager of the Dr. Pepper Bottling Company of Austin for many years until he retired from business in 1964. He was a member of the Knights of Columbus and St. Theresa's Church. He attended St. Edward's University and Texas A&M.**

**Surviving are his widow, Ruth R. McNamara; his daughter, Ruth M. Sprague; his son, Francis L. 'Hank' McNamara Jr.; grandchildren, Francis L. McNamara III, Mark Dashiell Chambers Jr., Michael McNamara Chambers, Mary Victoria McNamara, Willard Mills McNamara, James Johnson McNamara, Claire Elizabeth McNamara, David C.C. Sprague and Charlotte C.R. Sprague; and great-grandson, Brian Manning Chambers.**

**A rosary service was held on Wednesday evening at Weed-Corley Funeral Home. Funeral services will be held Thursday at 2:00 PM at Assumption Cemetery Chapel with Reverend Richard E. McCabe officiating.**

**Pallbearers will be Mr. McNamara's grandsons.**

Obituary of Francis L. McNamara  
Austin American-Statesman, April 26, 1984



**Ruth Ratliff McNamara**

Ruth Ratliff McNamara, 1208 Rock-cliff Road, and for many years at 2102 Rio Grande Street. Born June 7, 1905, the daughter of pioneer West Texas rancher, Harvey Stewart Ratliff and Sallie Whittenburg Ratliff, died June 7, 1996.

She was a graduate of the University of Texas at Austin where she received her B.S. in Home Economics, and was a Bluebonnet Belle and a member of Phi Mu sorority.

She was the widow of Francis Leo McNamara (1984), and beloved mother of Ruth McNamara Sprague and Francis L. ("Hank") McNamara, Jr.

She was predeceased by her sister, Mary Ratliff Hurt McCollum, of Odessa, Texas.

Grandchildren, Mark D. Chambers, Jr., David Chase Cameron Sprague, Charlotte Clare Ratliff Sprague, Francis L. ("Dub") McNamara, III, Mary Victoria McNamara Clifford, Willard Mills McNamara, James Johnson McNamara, Claire Elizabeth McNamara, Carolyn McKeown Bargsley and Quin John Sprague.

Great-grandchildren, Brian Manning Chambers, Katharine Ratliff Chambers, Lauren Michelle McNamara and Kelly McNamara Clifford.

Her church affiliation was with Our Lady Queen of Peace Chapel at St. Edward's University.

She was a member of the Settlement Club and the Austin Country Club, Dance Club, and Baby Home Guild.

Mrs. McNamara's family wishes to express its gratitude to Moira L. James, Melinda Williams, Janice Worthen, Sandra Henry, Shirley James, Carolyn Wright, Marilyn Crider, and Joyce Phillips, and the staff of Heartland Health Care Center.

Rosary service 7:00 p.m., Tuesday, June 11, 1996, Weed-Corley-Fish Funeral Home.

Funeral services 2:00 p.m., Wednesday, June 12, 1996, St. Edward's University Chapel.

Arrangements by Weed-Corley-Fish Funeral Home, 3125 N. Lamar, 452-8811.

Obituary of Ruth Ratliff McNamara  
Austin American-Statesman, June 10, 1996

Receipt No. ....

## Application for Sewer Connection

Nº 37989

Austin, Texas, .....

7-24 1917

To the Superintendent of Sanitary Sewer Division, City of Austin, Texas.

Sir:—

I hereby make application for sewer connection and instructions on premises owned by

at

2102 Rio Grande Street,

further described as Lot 64.25x110' Block 24 Outlot ..... Division .....

subdivision Div 12 Plat, 46 which is to be used as a .....

In this place there are to be installed ..... fixtures. Plumbing Permit No. ....

I agree to pay the City of Austin, the regular ordinance charge.

Depth at Prop. Line .....

Respectfully,

Stub Out  
Connected }

Located old Tap 4" VC.

(Location)

4 8 1/2' W of W 12' Rio Grande St

Date .....

in Alley 2' deep @ 12' 12-20-63

By .....

NOTE: Connection Instruction

6" Sewer in Alley

A-659

Sewer connection application for this house (1917)