









Parker Creek Ranch Annexation Area

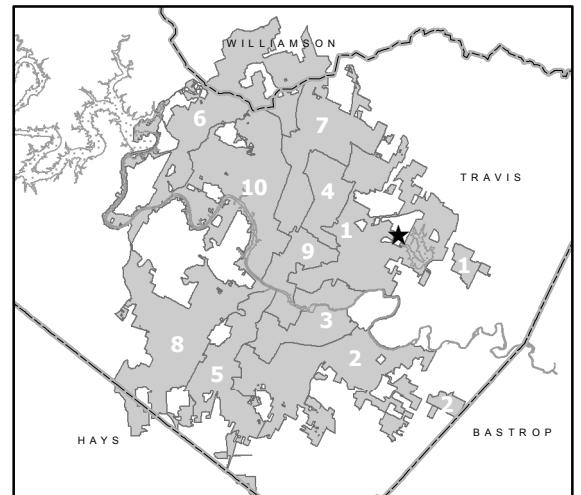
-  Parker Creek Ranch Annexation Area
-  Subdivision Case C8J-2015-0105
-  Streets
-  Railroad
-  Major Creeks

This product has been produced by the Planning and Zoning Department for the sole purpose of geographic reference. No warranty is made by the City of Austin regarding specific accuracy or completeness. All data by City of Austin except where otherwise indicated.

Austin Jurisdiction

-  Austin Full Purpose
-  Austin Limited Purpose
-  Austin ETJ

This product is for informational purposes and may not have been prepared for or be suitable for legal, engineering, or surveying purposes. It does not represent an on-the-ground survey and represents only the approximate relative location of property boundaries.



Parker Creek Ranch Area in Relation to 2016 Austin City Council Districts



City of Austin
Planning and Zoning Department
February 2, 2016