







Holly Street site Land transfers Austin Energy & Parks & Recreation Dept.

-  Tract 1 to be retained by AE
-  Tract 2 to be transferred to PARD
-  Tract 3 ROW to be vacated to AE
-  Tract 4 Exclusive use to be granted to AE by PARD
-  Tract 5 Non-exclusive use to be granted to AE by PARD
-  Existing Parkland

 TCAD Parcels

2012 Aerial Imagery, City of Austin

City of Austin



Real Estate Services



0 250 500
Feet

This product is for informational purposes and may not have been prepared for or be suitable for legal, engineering, or surveying purposes. It does not represent an on-the-ground survey and represents only the approximate relative location of property boundaries.

This product has been produced by the Office of Real Estate Services for the sole purpose of geographic reference. No warranty is made by the City of Austin regarding specific accuracy or completeness.

Produced by CBoas, 1/19/2016



AUSTIN FULL PURPOSE
COUNCIL DISTRICT 3