

1
2
3
4
5
6
7
8
9
0
1
2
3
4
5
6
7
8
9
0
1
2
3
4
5
6
7

BE IT ORDAINED BY THE CITY COUNCIL OF THE CITY OF AUSTIN:

Lot 8, Sunset Hill Enfield subdivision, a subdivision in Travis County, Texas, according to the map or plat of record in Plat Book 3, Page 164 of the Plat Records of Travis County, Texas (the "Property"),

PART 2. This ordinance takes effect on _____, 2016.

PASSED AND APPROVED

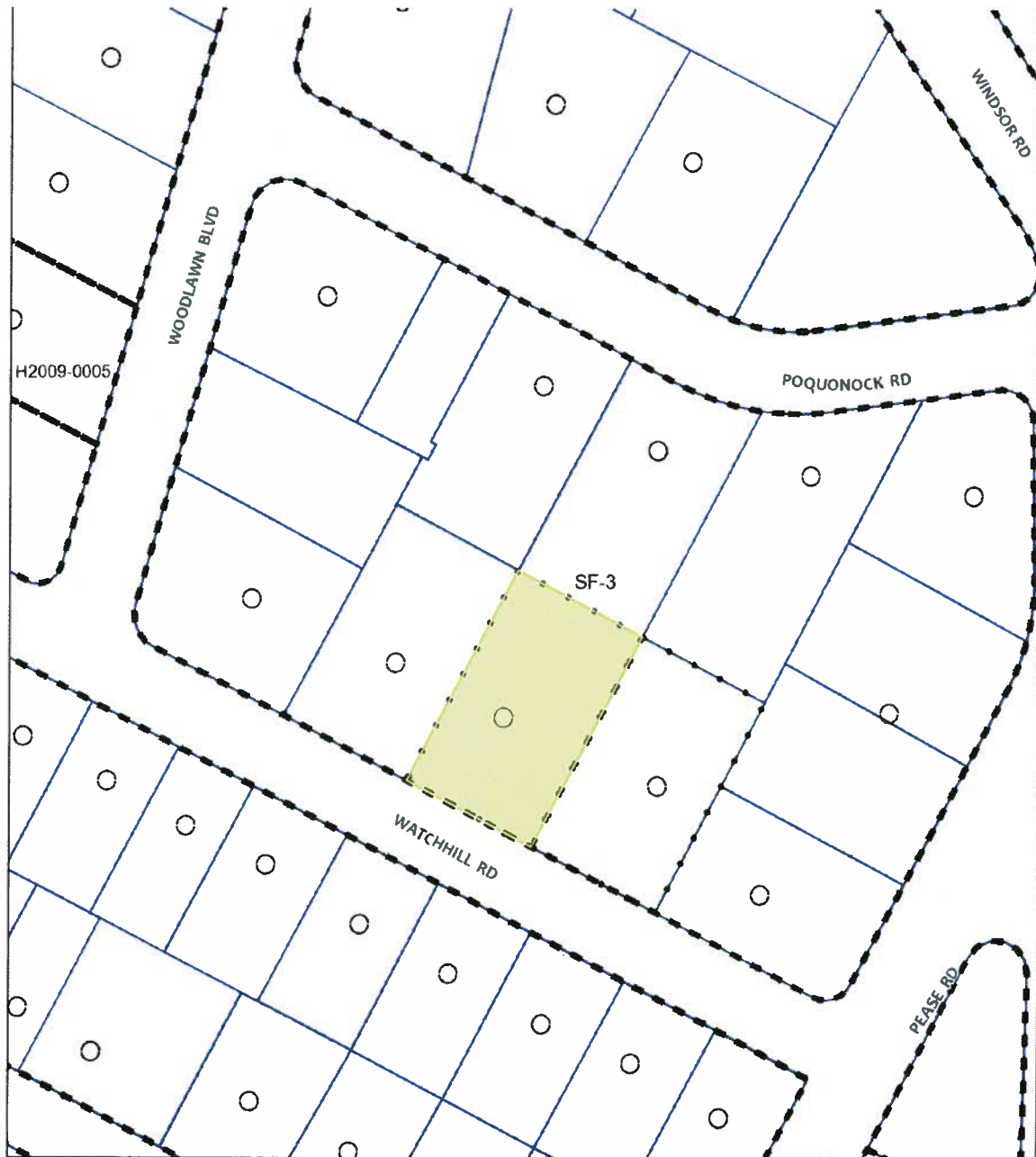
§
§
§





_____, 2016

Steve Adler
Mayor

APPROVED: _____ **ATTEST:** _____
Anne L. Morgan Jannette S. Goodall
City Attorney City Clerk

LOCATION MAP



-  Subject Tract
-  Railroads
-  Pending Case
-  Zoning Boundary

50 100 Feet

1" = 100'

ZONING

ZONING CASE#: C14H-2015-0152



This product is for informational purposes and may not have been prepared for or be suitable for legal, engineering, or surveying purposes. It does not represent an on-the-ground survey and represents only the approximate relative location of property boundaries.

This product has been produced by CTM for the sole purpose of geographic reference. No warranty is made by the City of Austin regarding specific accuracy or completeness.