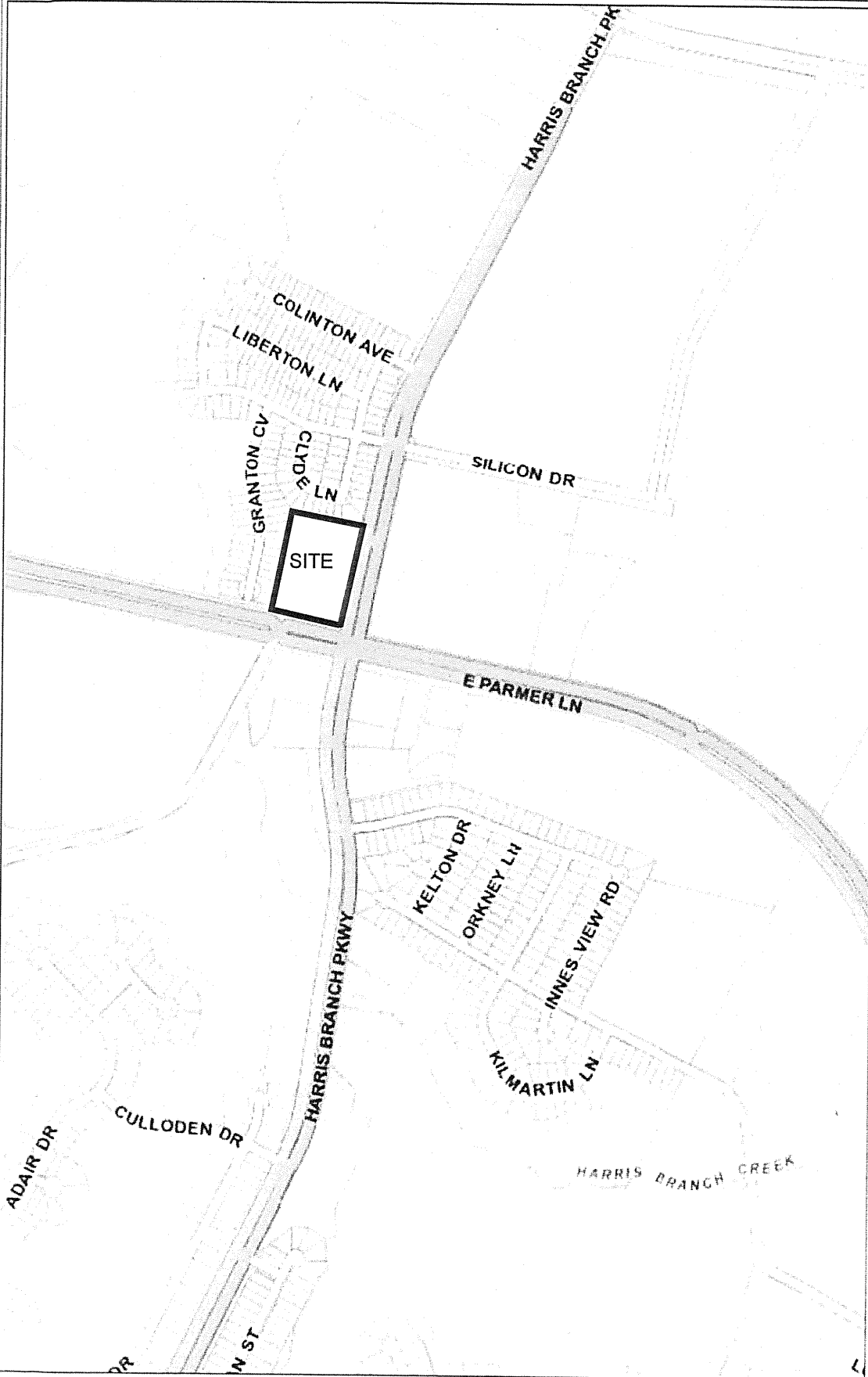







SUBDIVISION REVIEW SHEET**CASE NO.:** C8-2016-0152.0A**Z.A.P. DATE:** Aug 2, 2016**SUBDIVISION NAME:** Commerce Park at Harris Branch Retail Section 4; Resubdivision of**AREA:** 5.00**LOT(S):** 2**OWNER/APPLICANT:** Big Diamond Inc.
(Debbie Avery)**AGENT:** Pape-Dawson Engineers Inc.
(Terry Reynolds)**ADDRESS OF SUBDIVISION:** 12300 HARRIS BRANCH PKWY**GRIDS:** MQ31**COUNTY:****WATERSHED:** Harris Branch**JURISDICTION:** Full Purpose**EXISTING ZONING:****NEIGHBORHOOD PLAN:****PROPOSED LAND USE:** Commercial**ADMINISTRATIVE WAIVERS:** None**VARIANCES:** None**SIDEWALKS:** Sidewalks will be provided on both sides of all internal streets and the subdivision side of boundary streets.**DEPARTMENT COMMENTS:** The request is for approval of the Commerce Park at Harris Branch Retail Section 4; Resubdivision of. The proposed plat is composed of 2 lots on 5.00 acres.**STAFF RECOMMENDATION:** The staff recommends disapproval of the plat. This plat does not meet all applicable State and City of Austin LDC requirements.**ZONING AND PLATTING ACTION:**

LOCATION MAP - NTS



Legend

-  Lot Lines
-  Streets
-  Building Footprints
-  Named Creeks
-  Lakes and Rivers
-  Parks
-  County

ZAP
11569541

THIS PRODUCT IS FOR INFORMATIONAL PURPOSES AND MAY NOT HAVE BEEN PREPARED FOR OR BE SUITABLE FOR LEGAL, ENGINEERING, OR SURVEYING PURPOSES. IT DOES NOT REPRESENT AN ON-THE-GROUND SURVEY AND REPRESENTS ONLY THE APPROXIMATE RELATIVE LOCATION OF PROPERTY BOUNDARIES. THIS PRODUCT HAS BEEN PRODUCED BY THE CITY OF AUSTIN FOR THE SOLE PURPOSE OF GEOGRAPHIC REFERENCE. NO WARRANTY IS MADE BY THE CITY OF AUSTIN REGARDING SPECIFIC ACCURACY OR COMPLETENESS.