











Upper East End Subdivision Annexation Area

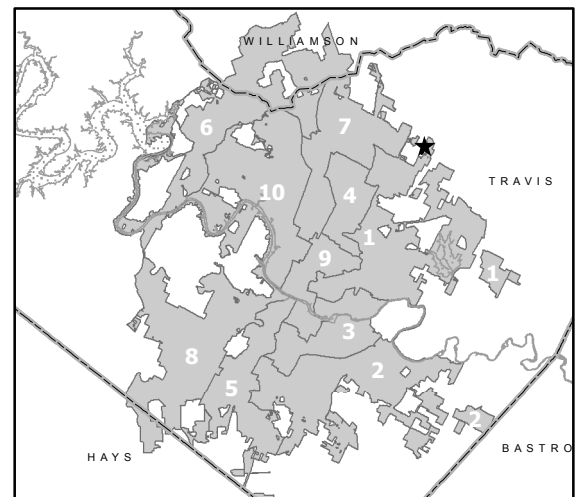
-  Upper East End Subdivision Area
-  Parcels
-  Streets
-  Railroad
-  Major Creeks

Austin Jurisdiction

-  Austin Full Purpose
-  Austin Limited Purpose
-  Austin ETJ

This product has been produced by the Planning and Zoning Department for the sole purpose of geographic reference. No warranty is made by the City of Austin regarding specific accuracy or completeness. All data by City of Austin except where otherwise indicated.

This product is for informational purposes and may not have been prepared for or be suitable for legal, engineering, or surveying purposes. It does not represent an on-the-ground survey and represents only the approximate relative location of property boundaries.



Upper East End Subdivision Area in Relation to Austin City Council Districts



City of Austin
Planning and Zoning Department
August 2016