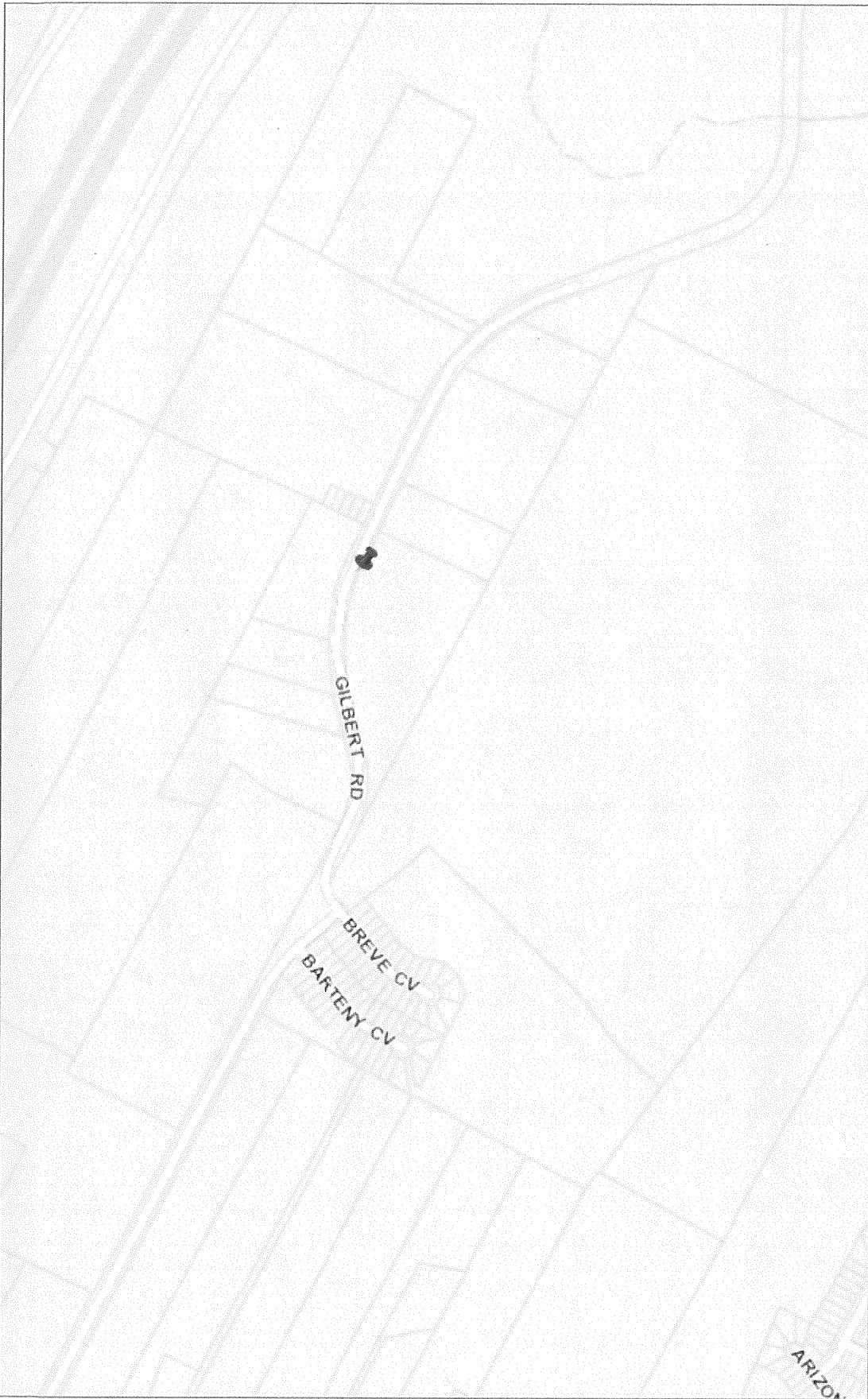









SUBDIVISION REVIEW SHEET**CASE NO.:** C8J-04-0160.8A**ZAP DATE:** November 1, 2016**SUBDIVISION NAME:** Gilbert Lane Phase Three-A**AREA:** 2.75**LOT(S):** 11**OWNER/APPLICANT:** Gilbert Lane Investments
(John Lloyd)**AGENT:** Murfee Engineering
(Ronee Gilbert)**ADDRESS OF SUBDIVISION:** Gilbert Road**GRIDS:** M12**COUNTY:** Travis**WATERSHED:** Decker Creek**JURISDICTION:** 2-Mile ETJ**EXISTING ZONING:** N/A**MUD:** N/A**NEIGHBORHOOD PLAN:** N/A**PROPOSED LAND USE:** SF, ROW**ADMINISTRATIVE WAIVERS:****VARIANCES:** None**SIDEWALKS:** Sidewalks will be provided on both sides of all internal streets and the subdivision side of boundary streets.**DEPARTMENT COMMENTS:** The request is for approval of the Gilbert Lane Phase Three-A. The proposed plat is composed of 11 lots on 2.75 acres.**STAFF RECOMMENDATION:** The staff recommends disapproval of the plat. This plat does not meet all applicable State and City of Austin LDC requirements.**PLANNING COMMISSION / ZONING AND PLATTING ACTION:**

GILBERT LANE PHASE THREE-A



Legend

-  Lot Lines
-  Streets
-  Building Footprints
-  Named Creeks
-  Lakes and Rivers
-  Parks
-  County

THIS PRODUCT IS FOR INFORMATIONAL PURPOSES AND MAY NOT HAVE BEEN PREPARED FOR OR BE SUITABLE FOR LEGAL, ENGINEERING, OR SURVEYING PURPOSES. IT DOES NOT REPRESENT AN ON-THE-GROUND SURVEY AND REPRESENTS ONLY THE APPROXIMATE RELATIVE LOCATION OF PROPERTY BOUNDARIES. THIS PRODUCT HAS BEEN PRODUCED BY THE CITY OF AUSTIN FOR THE SOLE PURPOSE OF GEOGRAPHIC REFERENCE. NO WARRANTY IS MADE BY THE CITY OF AUSTIN REGARDING SPECIFIC ACCURACY OR COMPLETENESS.